


Annual Report of Production 2015



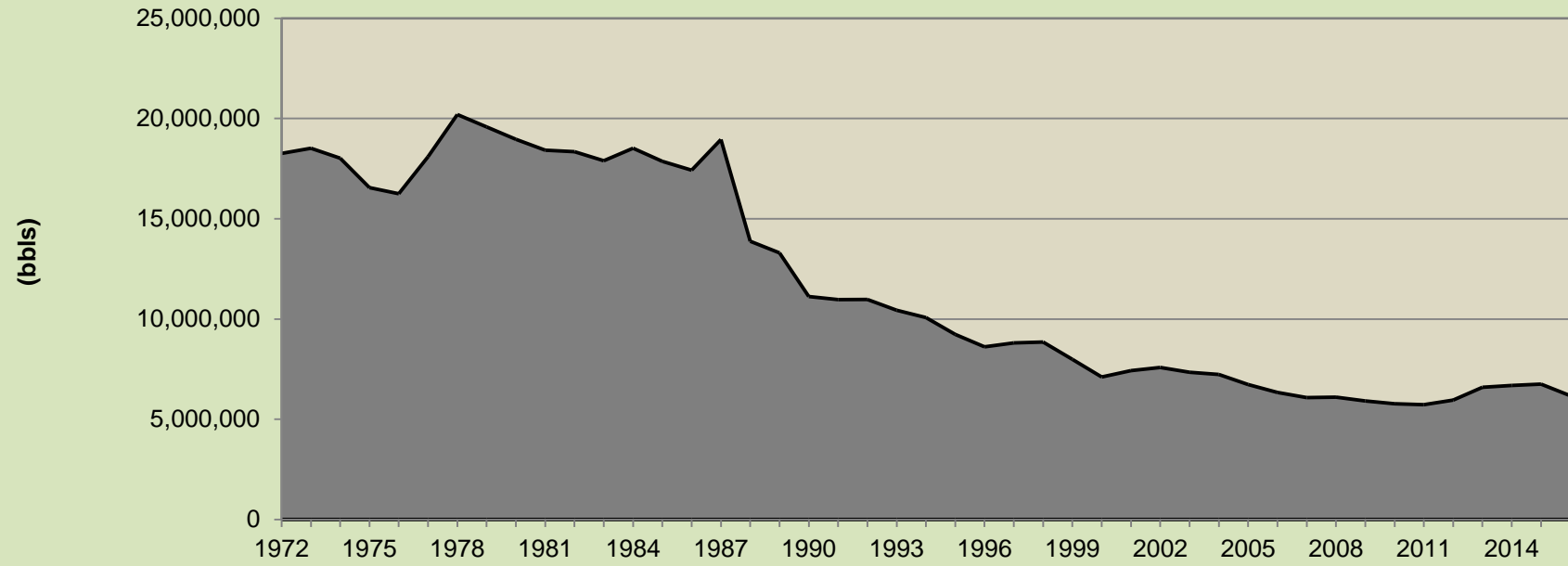
Lawrence E. Bengal
Director

Table of Contents

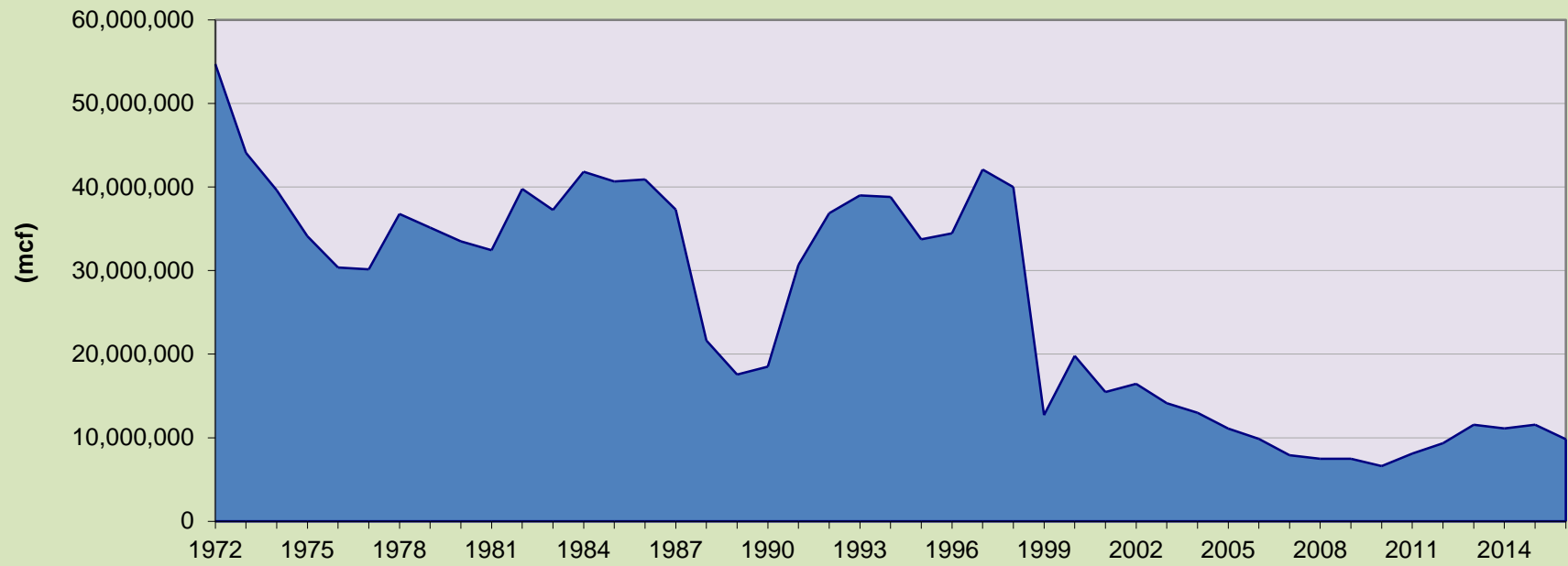
Informational Graphs	3
Report of Secondary Recovery Projects	9
South Arkansas Production Data	14
North Arkansas Production Data	33
Arkansas Brine Production	39
Brine Production 2014 By Field	40

Informational Graphs

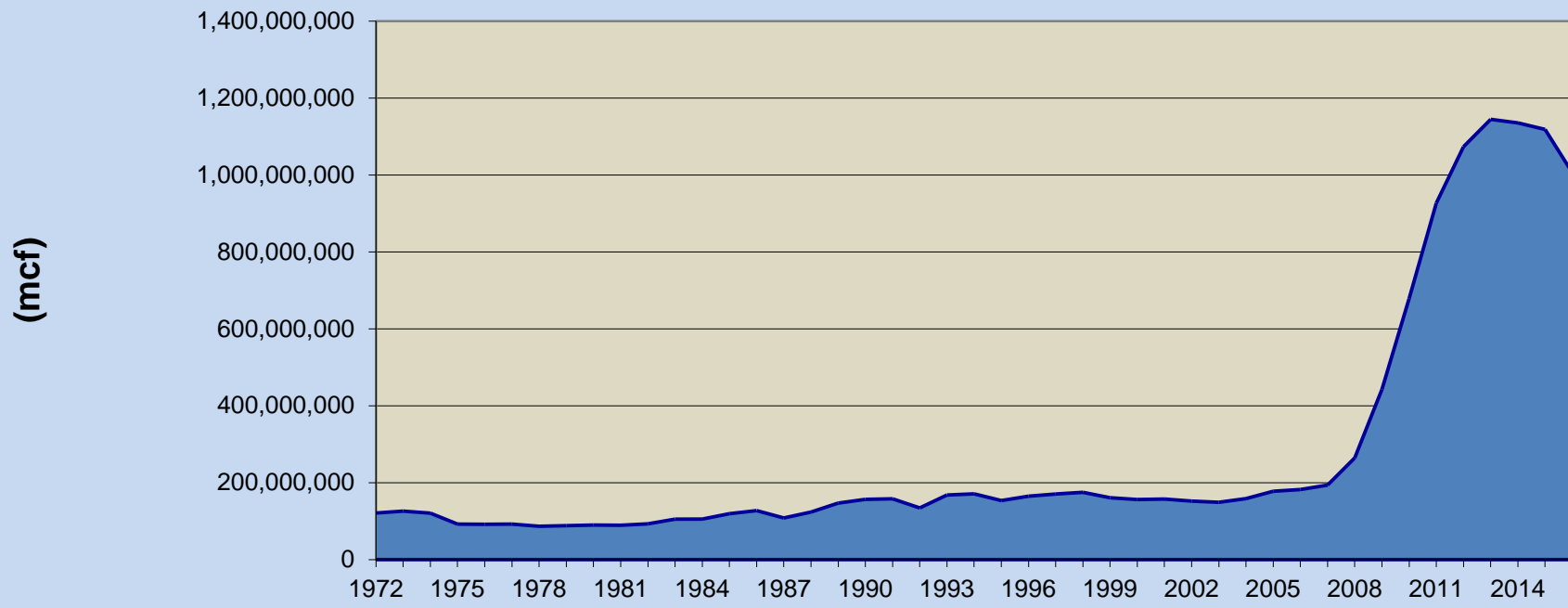
South Arkansas Oil Production



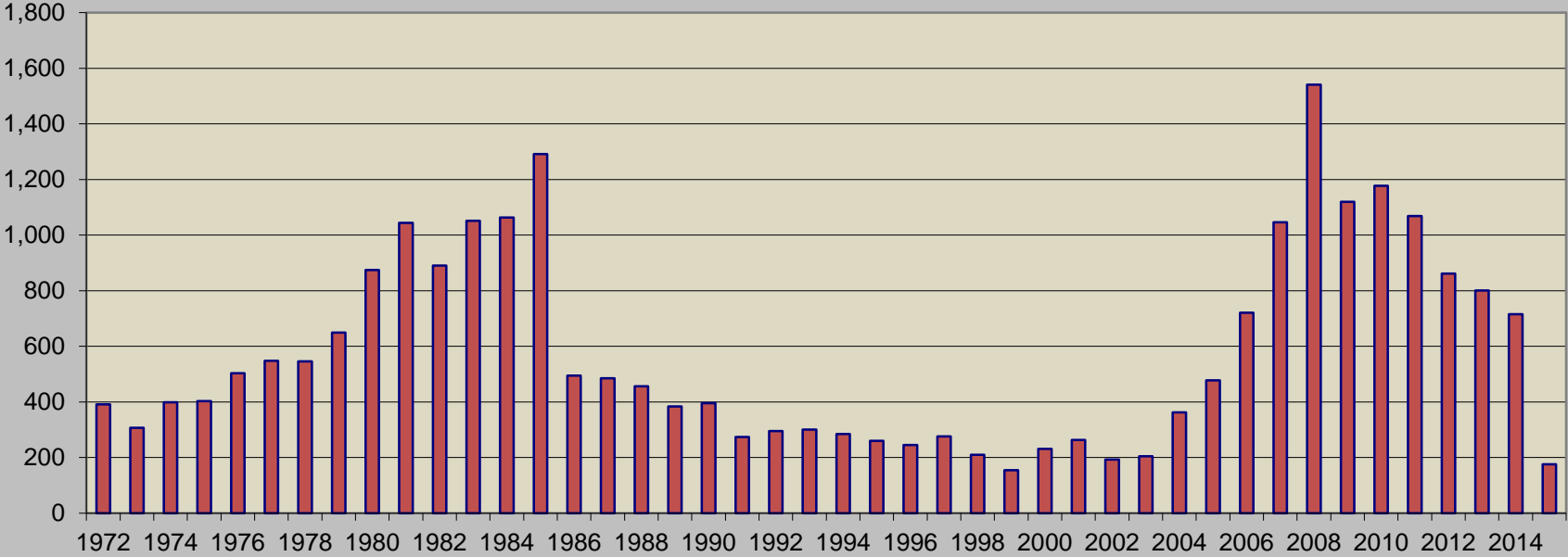
South Arkansas Gas Production



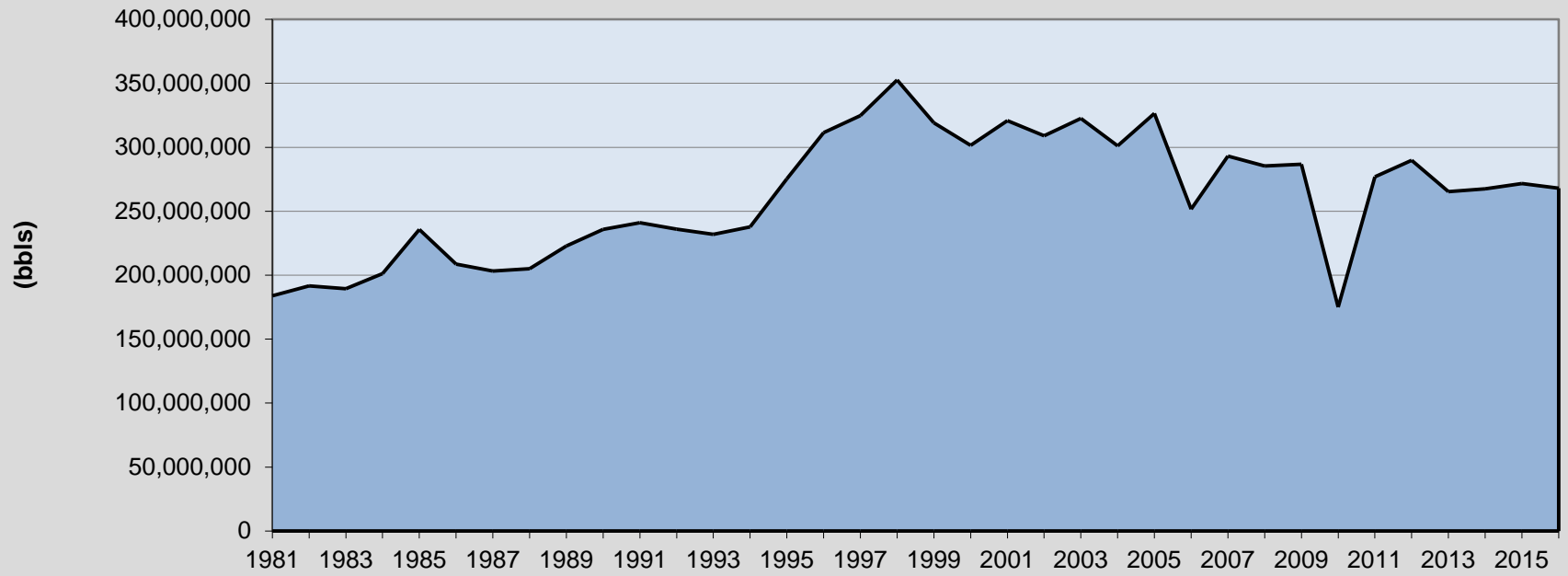
North Arkansas Gas Production



Drilling Permits Issued



Brine Production



Report of Secondary Recovery Projects

PRESSURE MAINTENANCE AND SECONDARY RECOVERY AND UNITIZED PROJECTS IN SOUTH ARKANSAS

PRODUCTION

FIELD/ RESERVOIR	COUNTY	YEAR DISCOVERED	DATE UNITIZED	ORDER NUMBER	ORDER DISSOLVING UNIT	DATE OF INJECTION	FLUID INJECTED	ACRES	PAY THICKNESS ft.	POROSITY %	PERME- ABILITY md.	CONNATE WATER %	OIL IN PLACE MBbls.	RECOVERY		ANNUAL	ANNUAL	CUMMULATIVE	CUMULATIVE	
														PRIMARY	SECONDARY	OIL	GAS	OIL	GAS	
														%	%	Bbls.	MCF	Bbls.	MCF	
BODCAW																				
Kilpatrick	Nevada	1950	9-1-74	40-74			Water	410	13.0	20.0	150	38	3,809	27	30	1,845	-	249,461		
BRADLEY WEST																				
Mitchell	Lafayette	7/1/1955	27-55	1-1997	1-1997		Water	680.00											1,252,317	
BUCKNER	Columbia &																			
Smackover	Lafayette	1997	6-1-97	24-97				2160								10,483	-	725,896		
BURDELL BRANCH																				
Kilpatrick Lime	Nevada	1975	5-1-77	27-77			Water	280					203	24	35				23,460	
BUENA VISTA																				
Buckrange	Ouachita	1952	6-1-64	24-64	116-2003-10	6-23-64	Water	400	5.0	34.1	331	35	1,532	21	45				1,245	
CAMP CREEK																				
Blossom	Union	1959	11-7-62	45-62	192-2011-07	1-5-63	Water	440	4.0	27.0		31	2,313	25	35				72,565	61
CATESVILLE																				
Cotton Valley																				
& Jones	Union	1950	8-1-56	22-56			None	1505	5.0	27.0		50	9,719	20	25	3,033	-	1,563,262	231,084	
Smackover	Union	1950	8-1-56	22-56			None	435	6.0	24.0		34	2,096	25	35				588,952	
CHALYBEAT SPRINGS																				
Smackover	Columbia	1972	11-24-75	57-75			Gas	6144	43.0	14.0	156	30	133,681	22	37	-	17,796	2,439,894	35,932,388	
CHAMPAGNOLLE LANDING																				
Baker	Union	1958	9-1-75	45-75			Water	1120	7.0	31.0	2,661	35	7,786	23	40	11,748	-	1,032,413		
CHARIVARI CREEK																				
Nacatoch	Bradley	1964	5-1-84	139-84		10-1-84	Water	549	15.2	32.0	222	50	5,894	8	12	12,700	-	560,501		
CHRISTMAS																				
1st Sturgis	Miller	1957	2-1-67	3-67	116A-2015-09	2-1-67	Water	410	8.5	24.8	659	39	2,200	10	19				314,086	
DAYS CREEK																				
Smackover	Miller	1973	2-1-79	5-79		8-1-79	Water	720	72.0	20.0		20	15	34	44	16,537	-	4,333,177	2,894,715	
DORCHEAT-MACEDONIA																				
Cotton Valley	Columbia	1939	4-6-43	3-43			None	1120	60.3	15.0	100	30	57,000			352,023	2,306,348	3,847,931	22,956,605	
Rodessa G-3 (4530-4560)	Columbia	1955	1-1-1966	90-1965	090A-2015-07		Water	240											18,964	
Rodessa (4510-4540)	Columbia	1955	9-1-1967	52-1967	090A-2015-07		Water	880											127,560	
FOUKE																				
Beauford	Miller	1940	4-1-65	13-65		4-27-65	Water	520	15.0	25.6	1,194	18	4,800	22	32	2,727	-	1,073,699		
1st Tokio	Miller	1955	12-1-72	53-72			Water	340	10.0	34.5	244	37	2,282	26	37	3,739	-	232,065		
1st Sturgis-C	Miller	1940	8-1-54	27-54		9-12-54	Water	480.00	17.0	25.0	1000	35	35,462	40	50	-		1,643,486		
PSU STURGIS "C"				46-2002-04				600.00									7,864	-	138,684	
Nesbitt "A"	Miller	1940	1-24-62	4-62		4-18-62	Water	160	11.0	23.0	250	15	1,010	20	32	-	-	512,581		
1st Str. SUSW	Miller	1941	7-22-70	34-70		9-21-70	Water	400	11.0	30.8	1,104	13	4,116	28	48	1,267	-	366,072		
2nd & 3rd Sturgis (Fouke D)	Miller	1940	10-1-02	101-2002-08				400	10.02	27	1,780	25	2,198	25	45	3,256	-	583,525		
Sturgis 3 & 3A (Fouke E)	Miller	1940	9-1-03	97-2003-08		10-16-03	Water	463.79	11.7	30	1,200	25	4,836	34	47.5	5,952	-	103,684		
4th Sturgis (Fouke F)	Miller	1940	9-1-03	98-2003-08				585.19	11.6	27	1,150	24	5,087	37.5	50.3	33,902	-	336,679		
FOUKE N.																				
Tuscaloosa	Miller	1951	7-11-63	33-63	091A-2015-07	10-2-63	Water	160	4.0	31.1	568	46	587	21	41				281,733	
GENOA																				
Young Sand	Miller		3-1-1962	6-1962	287A-2014-08		Water	1427											1,409,810	
Purifoy (Tokio) Sand	Miller		11-1-1963	47-1963			Water	140											4,074	
GRAYSON																				
Smackover	Columbia	1993	7-1-95	41-95		10-25-95	Gas & Water	1240	100	19.0	400	34	34,066	25	45	214,192	248,236	15,344,127	12,894,763	
HAYNESVILLE																				
Pettet	Columbia	1942	5-1-44	7-44		7-1-46	Water	3426	9.4	18.0	0-50	22	26,375	28	28	-	-	6,056,764		
Smackover "B"	Columbia	1959	12-1-64	68-64			Gas	112	5.0	12.9	152	23	27	19	42	24	44,097	32,347	700,882	
HORSEHEAD																				
Pettet	Columbia	1952	4-1-57	17-57		12-26-57	Water	2919	7.5	18.0	0-50	22	17,828	24	35	-	-	2,308,136		
IRMA																				
Nacatoch	Nevada	1921	6-1-67	42-67		7-21-67	Water & Steam	1840	13.0	40.0	300	33	51,500			23,244			1,557,280	
KELLY BAYOU																				
Jeter	Miller	1962	11-21-63	56-63	77A-2008-03	12-1-64	Gas & Water	4320	8.0	22.0	100	29	29,307	24	35		0	4,469,259	6,182,302	
Jeter	Miller	1962	1-1-15	370-2014-12				4320	8.0	15.6	84	29.5	21	22.3	31.8	3,897			3,897	

PRESSURE MAINTENANCE AND SECONDARY RECOVERY AND UNITIZED PROJECTS IN SOUTH ARKANSAS

PRODUCTION

FIELD/ RESERVOIR	COUNTY	YEAR DISCOVERED	DATE UNITIZED	ORDER NUMBER	ORDER DISSOLVING UNIT	DATE OF INJECTION	FLUID INJECTED	ACRES	PAY THICKNESS ft.	POROSITY %	PERME- ABILITY md.	CONNATE WATER %	OIL IN PLACE MBbls.	RECOVERY		ANNUAL	ANNUAL	CUMMULATIVE	CUMULATIVE	
														PRIMARY %	SECONDARY %	OIL Bbls.	GAS MCF	OIL Bbls.	GAS MCF	
KERLIN																				
Pettet	Columbia	1972	12-31-82	224-82		5-1-83	Water	5120	4.0	14.8	22	29	9,648	17	27	19,970	-	2,359,389		
KIBLAH				5-1962	346A-2007-08		Water											1,124,974		
KRESS CITY																				
Ford	Lafayette	1957	11-1-80	134-80		1-1-81	Water	1590	3.8	12.0	48	15	2,000	24	35	3,319	-	289,507	124,721	
LAKE ERLING SOUTH																				
Smackover	Lafayette	1985	12-1-92	85-92		8-1-93	Gas	1600	124.0	9.0		22	5,362	22.2	21	2,139	17,405	791,823	11,880,819	
LANEY ROAD																				
Cotton Valley	Union	2004	04-01-12	053-2012-03				220.00	11	18	514	22	1	24.5	15.5	446	-	5,973		
LAPILE																				
Cotton Valley	Union	1989	8-1-89	57-89		8-1-90	Water	285	5.3	23.6	51	40	1,521	35	45	2,360	-	244,843		
LEWISVILLE																				
Lime	Lafayette	1969	5-1-75	21-75		8-1-75	Gas & Water	458	140.0	24.0	44	30	18,130	25	39	74,131	209,045	5,080,636	10,613,659	
Glen Rose	Lafayette		2-1-1956	3-1956	1-1997			520.00												
Lewisville Old Town																				
Baker	Lafayette	1958	4-1-65	15-65	16-1-2014-01	4-1-65	Water	30.00	18	22.9	3,656	28	1	8	22			3,702		
Magee	Lafayette	1960	6-1-69	24-69	16-1-2014-01	6-17-69	Water	40.00	18	22.9	3,656	54.2	1	7	9			33		
LEWISVILLE W.																				
Smackover	Lafayette	1971	9-1-86	145-86		9-1-86	Water	160	25.0	29.6	16	11	6,040	17	32	4,274	1,667	487,560	197,401	
LICK CREEK	Union																			
Meakin	Bradley	1957	1-1-75	62-74	80-99	2-1-76	CO ₂	1533	12.0	33.0	1,200	32	23	18	22			2,596,630		
LISBON N.W.																				
Blossom	Union	1957	12-1-64	69-64		1-1-63	Water	500	9.0	27.00	526	31	7,332	25	35	19,829	-	212,584		
MAGNOLIA																				
Smackover	Columbia	1938	4-1-56	7-56		8-21-64 1-31-45	Gas Water	4494	106.0	16.5	1,085	30	288,200	49	60	164,556	236,451	88,308,871	30,128,759	
MAYTON																				
Paluxy	Miller	1967	1-27-71	9-71		7-1-62	Water Gas													
MIDWAY																				
Smackover	Lafayette	1942	2-1-56	1-56		4-1-43	Water	2520	62.8	26.0	150	20	150,001	40	50	62,044	36,356	49,790,457	24,517,495	
MIDWAY WEST																				
Smackover	Lafayette	1953	1-18-61	5-61		2-15-61	Water	240	27.5	25.4	10	28	8,327	15	27	1,158	-	2,427,130		
MCKAMIE-PATTON																				
Smackover	Lafayette	1940	12-1-48	33-48		8-1-49	Gas	6580	122.0	15.0	459	36	31,878	24 O 60 C	36 73	9,502	-	32,892,539	586,713,479	
James Lime	Lafayette	1982	12-1-82	229-82		4-1-85	Water	3988	4.3	15.0	30	30	7,490	20	31	10,605	-	1,128,015	73,660	
MCNEIL EAST																				
Pettet	Columbia	1946	2009	7-1-2009				860	10	22.00	26	25	4314	19	29.9	2,768	-	23,154		
NORTH SHONGALOO																				
Pettet	Columbia	1951		52-1961	150-1987		Water	440										576,386		
PAUP SPUR																				
Smackover	Miller	1975	6-1-2013	122-2013-05				800	20	22.00	4	32	7953	20.06	25.1	17,435	-	46,727		
PLAINFIELD																				
Cotton Valley	Columbia		7-1-2004	47-2004-05	2014 Ltr of Term			1122	11.4	13.0	20		2,258	24	39			28,648	611	
RED ROCK																				
Pettet	Columbia	1975	7-1-85	188-85	090A-2015-07	1-1-86	Water	1336	5.1	15.5	14	24	5,433	24	37			173,230		
RITCHIE																				
Baker	Union	1963	12-18-68	65-68		1-12-69 5-1-70	CO2 Water	550	7.0	30.7	2,754	20	3,250	14	30	-	-	796,126		
RODESSA																				
Gloyd	Miller	1937	6-1-88	37-88				1594	15	20	79	26	19,400	25	36	18,260		728,471		
SANDY BEND																				
Nacatoch	Union	1947	6-1-67	33-67			None	1000	5.0	25.0		50	25,000	11	17	6,250	-	1,290,015		
SHULER																				
Hill																		167,573	6	
Pettet				1-42													45,079	-	1,470,116	23,312
C.V.				1-42													30,089	-	6,761,421	227,097
Jones	Union	1937	2-15-41	6-41		6-1-44	Water	4216	33.4	20.2	355	30	101,471	36	70	56,261	-	64,858,827	175,312,376	
LaGrone	Union	1953	2-1-1955	13-1955			Water	680										1,274,485		

PRESSURE MAINTENANCE AND SECONDARY RECOVERY AND UNITIZED PROJECTS IN SOUTH ARKANSAS

PRODUCTION

FIELD/ RESERVOIR	COUNTY	YEAR DISCOVERED	DATE UNITIZED	ORDER NUMBER	ORDER DISSOLVING UNIT	DATE OF INJECTION	FLUID INJECTED	ACRES	PAY THICKNESS ft.	POROSITY %	PERME- ABILITY md.	CONNATE WATER %	OIL IN PLACE MBbls.	RECOVERY		ANNUAL	ANNUAL	CUMMULATIVE	CUMULATIVE	
														PRIMARY %	SECONDARY %	OIL Bbls.	GAS MCF	OIL Bbls.	GAS MCF	
SHULER EAST																				
Jones	Union	1951	4-20-1953	18-1953			Water	680											418,403	
SMACKOVER		1937																		
Nacatoch-Cra Unit	Union	1922		6-54 & 48-77	1983 LTR of Term		Water & Polymers	40											362,866	
Nacatoch -																				
(T.C. Murphy)	Union	1922	5-21-69	22-69		9-1-69	Steam	40	110.0	20.0	2,000	25	4,814	20	25	5.405	-	489,809		
Nacatoch-STRU	Union	1922	8-1-69	30-69		12-1-69	In situ													
						9-1-72	comb. Water	160	54.0	20.0	2,000	25	9,452	20	27	3,897	-	484,649		
Nacatoch-985	Ouachita	1922	9-16-70	49-70		3-3-71	Steam	985	34.0	36.0	2,000	30	61,199			92,012	-	13,161,937		
Nacatoch-Murphy Hardy	Union	1922	5-1-1969	22-1969			Steam & Air	40										122,678		
Nacatoch-Tinsley	Union	1922	10-18-1961	51-1961	Court Order 10-1-83		Water	320										77,476		
Meakin-NAC O.	Ouachita	1923	7-28-71	40-71		10-3-71	Water	130	13.0	30.0		35	2,131	15	30	811	-	105,688		
Meakin-Wells	Ouachita	1923	2-1-73	5-73		4-9-71	Water	660	13.0	30.0		35	10,819	15	30	1,730	-	363,660		
SPRINGHILL																				
Pettet	Lafayette	2002	9-1-2004	102-2004-08				1145	9.84	14.5	11	29.97	6	15.3	34.3	56,207	1,210	860,638	1,005,178	
STAMPS																				
Paluxy	Lafayette	1958	3-1-72	4-72		3-1-72	Water	149	10.6	25.0	208	35	638	35	45			71,178		
Tuscaloosa	Lafayette	1955	6-1-1965	32-1965	1-1997		Water	160										21,583		
STATELINE																				
Smackover	Union	1990	4-1-93	21-93				1048	8	20	90	20	1,559	62	66	1,604	-	877,055		
STEPHENS																				
Buckrange- Milam	Columbia	1922	1-27-60	8-60	117A-2015-09	6-1-60	Water	480	5.0	30.6	92	43	3,082	31	53			214,698		
Buckrange- Sherry	Ouachita & Columbia	1922	12-1-65	76-65	79-99	3-19-65	Water	2865	6.0	30.6	92	43	21,144	31	53			44,165		
Buckrange I	Ouachita & Columbia	1922	8-1-57	38-57	79-99	1957	Water	940	7.0	30.6	92	43	8,449	31	53			903,022		
Buckrange II	Ouachita & Columbia	1922	5-14-63	24-63	79-99	6-1-63	Water	2390	7.0	30.6	92	43	21,481	31	53			2,832,221		
Buckrange III	Ouachita & Columbia	1922	11-1-65	72-65	79-99	11-3-65	Water	950	6.0	30.6	92	43	7,011	31	53			1,006,381		
Buckrange- Murphy	Columbia	1922	10-18-62	37-62	1-97	11-62	Water	210	6.0	30.6	92	43	1,554	31	53			546,556		
Buckrange- R.E. Williams	Columbia	1922	4-1-66	13-66	79-99	6-1-67	Water	360	5.6	30.6	92	43	590	31	53			156,382		
Buckrange- Miller Production	Ouachita	1922	1-23-62	7-63		4-63	Water	530	7.0	30.6	92	43	4,764	31	53	2,774	0	674,110		
Buckrange- Weaver-Smart	Columbia	1922	1-1-1963	47-62				880	6	30.6	92	43	6,758	31	53			88,441		
Buckrange- Townsite	Ouachita	1922		18-62	092-2015-07			600	6	30.6	92	43	4,622	31	53			58,650		
Witt (II)	Columbia	1922	10-1-1966	49-66	090A-2015-07			310	4.5	30.6	92	43	1,791	31	53			27,621		
Buckrange- Wepfer	Columbia	1922	10-1-69	59-69			Water	200	6.0	30.6	92	43	540	31	53	382	-	73,262		
Buckrange- Hall	Columbia & Nevada	1922	3-1-64	4-64	1-97	7-1-64	Water	317	4.0	30.6	92	43	1,628	31	53			69,822		
Hogg	Ouachita	1949	3-1-50	8-50		5-12-50	Water	510	15.4	28.0	2,970	30	7,759	23	60	10,130	0	598,286		
Pine Island A Sand	Columbia & Nevada		12-16-1976	71-1976	1979 Ltr of term		Water	140	12	30		28	600	27	25			530		
ST. MARY																				
Hill	Lafayette	1979	9-1-88	82-88		9-1-88	Water	240	4.7	25	43	17	692	48	55	3,398	-	117,813		
ST. MARY WEST																				
Cotton Valley (SMWBSU)	Lafayette	1984	6-30-02	82-2002-06		10-8-03	Water	880	12.0	16	58	32	3,184	30	55	7,099	982	135,904	37,234	
Texarkana																				
Pettet	Miller			40-98				320	9.0	14.4	20	48	562	28	52	5,630	-	140,912		
TROY																				
Nacatoch	Nevada	1936	7-1-67	49-67		1968	Water													
						7-1-67	Steam	997	13.2	40.0	3,000	33	27,250	11	25	11,665	-	989,547		

PRESSURE MAINTENANCE AND SECONDARY RECOVERY AND UNITIZED PROJECTS IN SOUTH ARKANSAS

PRODUCTION

FIELD/ RESERVOIR	COUNTY	YEAR DISCOVERED	DATE UNITIZED	ORDER NUMBER	ORDER DISSOLVING UNIT	DATE OF INJECTION	FLUID INJECTED	ACRES	PAY THICKNESS ft.	POROSITY %	PERME- ABILITY md.	CONNATE WATER %	OIL IN PLACE MBbls.	RECOVERY		ANNUAL	ANNUAL	CUMMULATIVE	CUMULATIVE				
														PRIMARY %	SECONDARY %	OIL Bbls.	GAS MCF	OIL Bbls.	GAS MCF				
Tokio	Nevada	1936	7-1-67	50-67			In Situ																
							Comb.	542	13.0	32.0	1,000	36	10,100	50	53	4,389	-	828,963					
Blossom	Nevada	1956	4-17-63	13-63		12-1-63	Water	570	6.0	30.0E		35	1,895	30	41	1,483	-	715,714					
URBANA																							
Travis Peak	Union	1951	12-1-58	46-58	570-2008-12	12-10-58	Water	180	5.6	28.0	424	35	1,186	16	33			424,361	1,603				
Sand Unit (3500)																		22,350					
VILLAGE																							
Travis Peak C	Columbia	1946	4-1-1968	17-1968	1-1997		Water	360										63,395					
WALKER CREEK																							
Smackover	Columbia & Lafayette	1968	5-1-74	20-74			Gas	14,840	50.0	11.2	219	27	237,120	19	38	11,029	110,539	30,105,588	168,755,378				
WALNUT HILL																							
Mitchell	Lafayette	1957	3-1-90	20-90		4-1-90	Water	1,000	3.7	19.0	104	25	1,318	28	44	866	-	312,459	36,778				
WESGUM																							
Smackover	Ouachita	1971	4-1-75	10-75			Gas & Water	130	10.0	15.0		30	2,394	25	40	5,446	432	1,085,245	54,936				
WESSON																							
Buckrange									55.0														
& Blossom	Ouachita	1947	1-24-68	8-68	79-99	6-20-68	Water	880	4.3	30.0		40	7,394	30	53			694,076					
Buckrange	Ouachita	1947	1-24-68	67-67	78A-2008-03		Water	463	3.5	26.0	92	43	1,693	31	53			163,013					
Glen Rose	Ouachita	1945	8-1-66	46-66	092-2015-07	4-18-66	Water	80	30.0	28.7	754	30	2,878	26	36			208,349					
Hogg (3150)	Ouachita	1946	7-1-48	21-48		9-1-48	Water	1,542	19.3	32.0	2,772	11	63,320	22	52	42,132	1,385	40,261,779	43,250				
Smackover	Ouachita	1967	4-8-70	12-70			Water	600	38.0	28.0	5	30	7,473	35	52	26,557	-	3,995,755					
WESSON N.																							
Buckrange	Ouachita	1966	2-1-69	7-69		5-1-69	Water	440	7.0	30.5		42	3,067	25	41	-	-	231,168					
& Blossom									5.0														
WILLISVILLE																							
Nacatoch	Nevada	1951	9-1-69	51-69		11-5-69	Water	282	30.0	35.0	2,000	40	4,300	4	8	7,333	-	694,740					
WILLISVILLE SW																							
Smackover	Nevada	2012	1-1-15	366-2014-12			Gas	408	38.6	28	14	26	9	7.7	23.2	43,548	2,160	43,548	2,160				
WILLISVILLE W.																							
Hogg	Nevada	1973	10-1-75	44-75	093A-2015-07	10-1-75	Water	100	8.0	32.0	800	30	1,537	30	45			131,067					
TOTAL YEAR 2015																				1,606,794	3,234,109	425,898,804	1,091,542,712

South Arkansas Production Data

SOUTH ARKANSAS RESERVOIR DATA

See last page for key to Abbreviations.

						PRODUCTION		
FIELD/ COUNTY	FORMATION	DEPTH (Ft.)	YEAR OF DISCOVERY	YEAR ABANDONED	API GRAVITY	2015	2015	CUMMULATIVE
						ANNUAL OIL (Bbls.)	ANNUAL GAS (MCF)	OIL (Bbls.)
AGNES ROAD Union	Smackover	6,690.00	1985	1995	37			23,308
AGNES ROAD NORTH Union	Cotton Valley	6,800.00	1989		45			33,358
ARKANA	Buckrange	2,730.00	1993		27			7,418
Lafayette	Tokio	2,986.00	1984		32	4		121,607
	Pettet	6,250.00	1983		41			64,625
	Cotton Valley	8,676.00	1981		48	38		70,751
	Haynesville	10,880.00	1983		52	568	13,283	19,245
	Smackover	11,316.00	1992		42	679		82,380
ARTESIAN Calhoun	Meakin	2,560.00	1952		17	841		911,923
ARTESIAN EAST Calhoun	Blossom	2,854.00	1981	1992	14			2,202
ARTEX Miller	Paluxy	3,140.00	1980		26	3989		327,681
	Travis Peak	5,715.00	1979	1980				2,751
ASH BRANCH Union	Cotton Valley	6,800.00	1976	1993	39			36,210
ATLANTA Columbia	Pettet	4,620.00	1983		41	2758		201,567
	Cotton Valley	7,210.00	1943		42	12830		31,865,445
	Jones	8,120.00	1981	1990 TA	41			21,200
	Smackover	8,210.00	1938		46	5227		20,964,573
	C.V. & Smk.	8,400.00	1987					14,856
	Nacatoch							1,901
	Tokio					560		2,000
ATLANTA EAST Columbia	Cotton Valley	7,768.00	1971		42			583,656
	Jones	8,628.00	1971	1971	42			9,631
AURELLE Union	Nacatoch	2,303.00	1980		24	1574		74,182
BARLOW BRANCH Columbia	Smackover	7,810.00	1974	1990 TA	38			242,575
BEAR CREEK Union	Travis Peak	3,800.00	1961		44	605		422,090
	Smackover	6,317.00	1967		29	863		1,295,963
BEECH CREEK Union	Tuscaloosa		1949	1955				4,333
	Cotton Valley	6,604.00	1972	1986 TA	40			27,081
BEECH CREEK WEST Union	Pettet	3,946.00	1984		44	3501		821,753
	Cotton Valley	6,700.00	1983		43			346,977
BEECH HILL Union	Smackover	7,214.00	1978	1975	36			132
BENJAMIN LAKE Union	Meakin	2,550.00	1959		18	4579		454,163
BERRY Union	Graves	2,627.00	1975		14	1903		144,733
BERT CREEK Union	Smackover	7,210.00	1978		38			411,280
	Cotton Valley	5,322.00	1991		40.1			173,792
BETHEL CHURCH Union	Smackover	7,313.00	1978	1987	42			48,665
BETHLEHEM Union	Rodessa	3,370.00	1966	1992	42			67,178
BIG BRANCH Lafayette	Tuscaloosa	2,750.00	1982	1997	21			3,991
	Paluxy	2,973.00	1981	1997	25			27,895
BIG BRANCH EAST Lafayette	Smackover	7,434.00	2005					2,764
BIG CREEK Columbia	Smackover	7,900.00	1974		34			214,698
BIG CREEK EAST Columbia	Pettet	4,610.00	2007	2008	38			726
BLOOMBURG Miller	Smackover	10,446.00	1984	1986	54			5,076
BODCAW	Kilpatrick	2,550.00	1950		30	1845		1,269,719

See last page for key to Abbreviations.						PRODUCTION		
FIELD/ COUNTY	FORMATION	DEPTH (Ft.)	YEAR OF DISCOVERY	YEAR ABANDONED	API GRAVITY	2015 ANNUAL OIL (Bbls.)	2015 ANNUAL GAS (MCF)	CUMMULATIVE OIL (Bbls.)
Nevada	Hill	2,850.00	1950		29			450,079
BODCAW CREEK	Pettet	5,986.00	1984	1987	38			4,327
Lafayette								
BOGGY BOTTOM	Tokio	2,390.00	1984	1985	37			497
Union	Tuscaloosa	3,150.00	1966	1985	52			122,248
	Hogg	3,785.00	1965		47			216,524
BOGGY CREEK	Paluxy	3,859.00	1981		32	5862		541,870
Miller								
BOIS D'ARC	Smackover	5,966.00	1972	1990	30			15,932
Hempstead								
BOLDING	Cotton Valley	4,145.00	1985	1990	52			29,907
Union								
BOYCE LAKE	Smackover	7,740.00	1981	1983	68			8,600
Miller								
BOYD	Smackover	6,588.00	1984	1996	70			17,480
Miller								
BOYD HILL	Smackover	6,622.00	1984	1996	11			19,496
Miller								
BRADLEY	Buckrange	2,773.00	1981		26			69,689
Lafayette	Buckrange (Old)	2,786.00	1925		26			207,419
BRADLEY SOUTH	Tokio					21930		112,665
Lafayette								
BRADLEY WEST	Hill	5,860.00	1955	1984	39			199,566
Lafayette	Mitchell	6,010.00	1954		44	2472		4,797,939
	Pettet	6,670.00	1984	1988	35			5,847
BRAGG	Nacatoch	1,356.00	1982		16			22,722
Ouachita								
BRISTER	Smackover	8,501.00	1969	1982	71			87,775
Columbia								
BRUSHY LAKE	Paluxy	3,390.00	1965	1969	25			4,187
Lafayette								
BUCKNER	Tokio	2,503.00	1969	1970	14			60
Lafayette &	Hill	3,562.00	1963	1964	24			1,190
Columbia	Travis Peak	4,800.00	1946		34	37178		7,898,942
	Smackover	7,160.00	1937		32	19818		13,498,090
BUENA VISTA	Nacatoch	1,270.00	1956		14	3163		316,112
Ouachita	Buckrange	1,960.00	1952		26			310,968
BURDELL BRANCH	Kilpatrick	2,598.00	1975	1987	48			23,210
Nevada								
BURNS POND	Smackover	7,450.00	1986		39			580,179
Union								
BURNSIDE CREEK	Rodessa	3,354.00	1975		37			56,158
Union	Travis Peak							3,169
CAIRO	Jones	7,650.00	1984	1990 TA	29	2219		3,132
Union	Smackover	7,740.00	1948		37			7,306,538
CAIRO EAST	Cotton Valley		1983	1983				107
Union	Smackover	7,761.00	1980	1983	33			3,713
CALHOUN	Smackover	8,260.00	1944	1970	50			550,785
Columbia								
CALION	Meakin		1957	1959				165
Union	Graves	2,490.00	1952		15	4666		365,762
	Blossom	2,600.00	1952		22	817		637,058
	Travis Peak	3,470.00	1957			3564		704,532
	Cotton Valley	3,535.00	1983		31	2452		278,438
	Nacatoch							4,497
CALVARY CHURCH	Cotton Valley	5,534.00	1975	1987	GAS			10,456
Union								
CAMP CREEK	Meakin	2,310.00	1960		24	2305		217,516
Union	Blossom	2,650.00	1959		24	2383		1,071,289
	Tokio	2,670.00	1980		29	8845		783,267
CANFIELD	James	5,063.00	1982		40			96,418
Lafayette	Cotton Valley		1952	1952				5,286

See last page for key to Abbreviations.						PRODUCTION		
FIELD/ COUNTY	FORMATION	DEPTH (Ft.)	YEAR OF DISCOVERY	YEAR ABANDONED	API GRAVITY	2015 ANNUAL OIL (Bbls.)	2015 ANNUAL GAS (MCF)	CUMMULATIVE OIL (Bbls.)
CAREYVILLE LANDING	Blossom	2,740.00	1962		19			111,078
Bradley	Travis Peak	2,901.00	1966	1966 TA	20			7,388
	Cotton Valley	3,379.00	1960		19	2565		125,358
CATESVILLE	Nacatoch		1994					184
Union	Cotton Valley	6,422.00	1973		40	3033		1,824,311
	Cotton Valley	6,500.00	1950		38			
	Cotton Valley	6,600.00			40			
	Cotton Valley	6,625.00			41			
	Jones	7,570.00			41			
	Smackover	7,700.00	1950	1976 TA	42			588,957
CENTER	Hogg	3,175.00	1953		30	5686		2,908,462
Ouachita								
CENTRAL CHURCH	Paluxy	3,264.00	1984		27	991		148,990
Miller								
CHALYBEAT SPRINGS	Cotton Valley	8,843.00	1971	1976 TA	43	218	1,110	139,095
Columbia	Haynesville	9,424.00	2015				20	
	Smackover	10,126.00	1972		45		17,796	15,016,085
CHAMPAGNOLLE	Graves	2,580.00	1929		28	609		33,265,467
Union	Blossom	2,690.00	1928					1,788
	Meakin	3,359.00	2004			580		6,026
	Tokio	2,780.00	1928			1016		5,782
	Travis Peak	2,990.00	1927		26			
	Travis Peak	3,629.00	1964		28	68529		692,768
	Cotton Valley	3,995.00	1965		36	8910		2,638,951
	Cotton Valley	4,175.00	1970		38			
	Smackover			1946		212690		422,839
MOODY AREA	Travis Peak			1973				4,618
CHAMPAGNOLLE LNDG.	Baker	2,602.00	1958		16	11748		3,241,315
Union								
CHARIVARI CREEK	Nacatoch	2,380.00	1963		19	12700		893,206
Bradley								
CHICKEN CREEK	Tokio	3,210.00	1966	1967	21			1,570
Miller	Paluxy	3,886.00	1986		33.6	0		69,347
CHICKEN CREEK S.W.	Paluxy	3,760.00	1996		30	1344		30,410
Miller								
CHRISTMAS	Tuscaloosa	3,650.00	1961			325		79,421
Miller	1st Sturgis	3,112.00	1957			2529		1,291,115
	2nd Sturgis	3,175.00	1960	1977 TA				74,349
	3rd Sturgis	3,332.00	1960	1964 TA				6,259
	4th Sturgis	3,345.00	1957	1962 TA				48,469
	Paluxy	3,120.00	1983		31	180		22,200
	Hill	4,620.00	1984		46			73,433
CLEAR CREEK	Tokio	2,432.00	1956	1957	15			6,015
Lafayette								
CLEVELAND BRANCH	Smackover	7,200.00	2005			12384	4,078	338,419
Lafayette								
COLLEGE HILL	Smackover		1948	1949				5,755
Columbia								
COLUMBIA	Pettet	4,559.00	1978		40	26821	696	268,499
Columbia	Smackover	8,030.00	1942	1950	65			10,401
CORINTH CHURCH	Smackover	10,126.00	1972	1975	46			7,521
Columbia								
CORNIE CREEK	Cotton Valley	7,166.00	1972	1994	40			130,228
Union	Cotton Valley	7,230.00	1975		40			
	Cotton Valley	8,621.00	1976		62			
CORNISH BRANCH	Mitchell	5,700.00	1964		40	3848		1,349,699
Lafayette	Cotton Valley	8,818.00	1975	1979	50			8,604
	Haynesville							4,646
CRAIG	Arkadelphia	2,125.00	1965	1984	42			4,629
Union	Tuscaloosa	3,030.00	1966	1987	31			28,687
CRAIN CITY	Baker	2,642.00	1976		16	2277		426,106
Union								
CROSS COUNTRY SL.	Baker	2,570.00	1959		16			1,094,004
Calhoun	Graves	2,596.00	1980	1989 TA	16			8,435
	Travis Peak	3,040.00	1985		29			49,665

See last page for key to Abbreviations.						PRODUCTION		
FIELD/ COUNTY	FORMATION	DEPTH (Ft.)	YEAR OF DISCOVERY	YEAR ABANDONED	API GRAVITY	2015 ANNUAL OIL (Bbls.)	2015 ANNUAL GAS (MCF)	CUMMULATIVE OIL (Bbls.)
CROSSETT Ashley	Cotton Valley	3,726.00	1980		18	7214		296,874
CUMMINGS Miller	Smackover Rodessa	8,681.00 5,141.00	1977 1997	1993	66 30	1353	366	235,825 129,039
CUMMINGS EAST Miller	Rodessa							2,769
CURTIS CREEK Union	Hill Tuscaloosa	3,118.00 3,106.00	1981 1989		39 43	3405		1,850,696 73,300
CYPRESS Columbia	Haynesville	10,704.00	1996		60	4783	66,217	295,025
CYPRESS CREEK Union	Graves Blossom	2,755.00 2,840.00	1967 1968	1984 TA	16 21	1828		83,915 96,090
	Tokio	2,875.00	1964		26	3308		273,486
	Travis Peak	2,900.00	1961		30	1593		899,988
CYPRESS LAKE Miller	Paluxy Paluxy	4,690.00 4,100.00	1985 1995	1988		1929	14	219,572 86,322
Lafayette & Miller	Paluxy-Stewart Kilpatrick			1963				707
	Hill	4,690.00	1958	1960				5,321
CYPRESS LAKE SOUTH Miller	Ford	8,359.00	1985	1985	63			16,833
CYPRESS LAKE WEST Miller	Smackover	8,359.00	1985	1993	63			20,539
DAYS CREEK Miller	Smackover Cotton Valley	8,152.00 7,362.00	1972 1992		47 43	16537		8,128,117 31,623
DAYS CREEK SOUTH Miller	Smackover Cotton Valley	8,520.00 7,584.00	1986 1994	1995	68			4,540 898
DICKSON ROAD Columbia	Smackover	7,932.00	1980	1988	35			26,545
DODDRIDGE Miller	Pettet	6,875.00	1987		41			53,351
DODDRIDGE WEST Miller	Anhydrite	6,150.00	1959	1959	36			954
DOOLEY CREEK Lafayette	Buckrange Smackover	2,770.00 10,935.00	1954 1970	1972	28 48			336,909 30,323
DORCHEAT-MACEDONIA Columbia	Rodessa Rodessa	4,500.00 4,674.00	1955 1988		33	20477		1,811,612
	James	4,775.00	1957			3421		358,385
	Pettet	5,172.00	1970		41	15419		1,175,149
	Travis Peak	5,944.00	1950		43			1,025,976
	Travis Pk/Cotton Val.							5,994
	Cotton Valley	8,010.00	1943		38-72	1257311	7,097,099	41,721,222
	Buckner	7,914.00	1984	1985	46			270
	Smackover	8,870.00	1939			4058	7,377	9,639,249
	Tokio					2808		6,032
DRY CREEK Union	Graves Tokio	2,740.00 2,910.00	1986 1958	1992 1958	20 32			619 1,826
DRY FORK Lafayette	Tokio	3,200.00	1989		41			92,490
DUTY Lafayette	Mitchell	5,768.00	1979		43			631,092
EL DORADO EAST Union	Nacatoch (Old) Meakin	2,170.00 2,500.00	1921 1956		20 23	8389		12,471,158 14,571
	Blossom	2,750.00	1953	1968	24	3965		15,019
	Tokio	2,919.00	1986			1796		45,228
	Saulsbury	2,935.00	1954	1967	27			9,339
	Cotton Valley	4,990.00	1983		32	36679		186,702
	Travis Peak	4,000.00	1970		20	6317		71,357
AMASON AREA	Blossom							21,694
	Graves			1958				19,844
	Saulsbury	2,935.00	1954	1990 TA	27			330,167
	Travis Peak	2,962.00	1971		44	1613		142,077

See last page for key to Abbreviations.						PRODUCTION		
FIELD/ COUNTY	FORMATION	DEPTH (Ft.)	YEAR OF DISCOVERY	YEAR ABANDONED	API GRAVITY	2015	2015	CUMMULATIVE OIL (Bbls.)
						ANNUAL OIL (Bbls.)	ANNUAL GAS (MCF)	
EZZELL AREA	Nacatoch	2,130.00	1951		21	468		42,329
	Meakin	2,500.00	1956		23	3116		128,653
	Graves	2,675.00	1952		23	3378		43,057
	Blossom	2,750.00	1953		24	55		64,205
	Tokio	2,880.00	1951		21	2358		19,101
	Hogg	3,400.00	1956	1986	34			23,135
	Saulsbury	2,925.00	1951		26	1488		79,524
	Travis Peak	2,962.00	1951		29	7674		295,369
	Cotton Valley	5,951.00	1969		36	2150		2,039,800
	Smackover	6,210.00	1969		22	0		396,031
SAULSBURY AREA	Blossom			1966				247
	Saulsbury	2,935.00	1951	1990 TA	27			412,264
	Nacatoch							77,713
EL DORADO SOUTH	Nacatoch	2,200.00	1920		32			56,518,009
	Union	Tokio	2,875.00	1957		32	10163	56,823
		Cotton Valley	7,719.00	1980	1986 TA	40		2,243
		Smackover				34		138,240
ELLIOTT	Nacatoch	1,937.00	1974			1911		86,688
	Ouachita							
ELLIOTT SOUTH	Nacatoch	1,858.00	1982		16	0		11,577
		Ouachita						
ENYART LAKE	Mitchell	5,874.00	1971		38			185,365
	Lafayette							
EVANS	Smackover	7,565.00	1981	1987	35			4,874
		Columbia						
FALCON	Nacatoch	1,180.00	1938		14	3432		1,081,481
	Nevada &	Blossom	2,360.00	1954		16-26	98	266,034
	Lafayette	Tokio	2,100.00	1947		15-28	3110	2,172,471
		Tuscaloosa	2,300.00	1966	1971	17		6,658
		Hill	2,384.00	1983	1989 TA	17		2,156
		Travis Peak	3,362.00	1983		28		26,590
FELSENTHAL	Cotton Valley		1948	1954				7,322
	Union							
FIELD BAYOU	Cotton Valley	7,724.00	1966	1968	36			3,807
	Lafayette	Smackover	9,386.00	1959	1988	43		21,129
FISH LAKE	Rodessa	5,330.00	1982	1984	33			2,399
	Miller							
FORKY DEER	Travis Peak			1982				184
	Miller							
FORT LYNN	Tokio	3,253.00	1967		37			319,263
	Miller	Rodessa	5,990.00	1947		38-52		
		Kilpatrick						25,661
		Hill					168	23,569
		Gloyd			1986 TA			41,114
		Dees Lime						10,282
		Young						58,378
	Pettet	6,700.00	1983		37		4,933	
	Cotton Valley	8,759.00	1981	1982				962
FORT LYNN EAST	Hill	6,037.00	1984		38			23,725
	Miller							
FOUKE	Cotton Valley		1992					1,190
	Miller	Buckrange	2,809.00	1963				108,330
		Beauford					2727	181,287
		Tokio	2,920.00	1952		22	25515	1,717,924
		Tokio, First					3739	30,543
		Tuscaloosa	3,385.00	1953		34	3850	234,204
		Sturgis D					3256	25,054
		Sturgis, First		1940		24-43	1267	21,962
		1st Sturgis-C						
		1st Sturgis SUSW						
	1st Sturgis Sand						1,727	
	PSU Sturgis C Unit					7864	138,684	

See last page for key to Abbreviations.						PRODUCTION		
FIELD/ COUNTY	FORMATION	DEPTH (Ft.)	YEAR OF DISCOVERY	YEAR ABANDONED	API GRAVITY	2015 ANNUAL OIL (Bbls.)	2015 ANNUAL GAS (MCF)	CUMMULATIVE OIL (Bbls.)
	PSU Nesbett A Unit							1,380
	Sturgis, Second					2452		38,597
	Sturgis, Third					5952		95,012
	Sturgis, Fourth					35302		309,518
	Paluxy	3,400.00	1940			87913	312	30,312,992
	Mooringsport		1947					411,505
	Kilpatrick	4,550.00	1940	1969				1,003
	Kilpatrick				37			7,829
	Pettet	5,712.00	1984	1987 TA	38			4,386
	Travis Peak	6,340.00	1980	1981	48			1,846
	Smackover	8,977.00	1955		64	11041	381,100	2,324,742
FOUKE NORTH	Tokio	3,120.00	1953		16			23,044
Miller	Tuscaloosa	3,350.00	1951		20-36	6137		4,055,417
	Paluxy	3,550.00	1951		17-33			1,593,041
	Smackover	8,490.00	1981	1989 TA	64			30,663
FOUKE WEST	Tuscaloosa	3,580.00	1953		32-35			162,290
Miller	Paluxy	4,180.00	1952		23-38	2668		2,024,710
	Paluxy	4,435.00	1974		36			
	Paluxy	4,492.00	1976		38			
	Paluxy	4,661.00	1972		50			
	Mooringsport	4,620.00	1967		40			78,134
	Smackover	9,456.00	1994		57	402	24,801	174,384
FOUR MILE CREEK	Smackover	8,058.00	1972		40			228,796
Miller								
FOUR MILE CREEK SO.	Smackover	8,230.00	1987		44			91,760
Miller								
FROG LEVEL	Smackover	8,189.00	1981	1986	34			61,722
Columbia								
GALILEE CHURCH	Smackover	7,522.00	1975	1995	29			67,968
Lafayette								
GARLAND CITY	Buckrange	2,410.00	1959	1969	18			124,997
Miller	Tuscaloosa	2,980.00	1960	1964	19			11,052
	Paluxy	3,805.00	1951	1962 TA	13-18			186,986
	Paluxy	2,925.00	1932		31	2388		2,691,961
GARNER CREEK	Cotton Valley	6,936.00	1979	1990 TA	44			49,657
Union								
GENOA	Tokio	2,980.00	1957	1975 TA	28			4,273
Miller	Paluxy	3,350.00	1957		39	4223		1,659,803
	Smackover	7,925.00	1977	1981	51			55,117
GOLD POINT CHURCH	Smackover	5,760.00	1987	1995	62			24,268
Miller								
GOODMAN CREEK	Cotton Valley					976		4,545
Union								
GRAVES CREEK	Hill	3,102.00	1991	1993	39			14,342
Union								
GRAYSON	Smackover	8,008.00	1993		38	214192	248,236	16,407,908
Columbia								
GREEN GROVE	Graves	2,807.00	1984	1993	22			18,025
Union	Travis Peak	3,202.00	1984	1993	21			
GREERS CHURCH	Pettet	4,280.00	1979		38	3083	48	129,664
Columbia								
GREGORY	Cotton Valley	7,966.00	1978		41	2745		253,706
Union	Jones	9,208.00	1981	1984	42			3,657
GUM CREEK	Nacatoch	1,590.00	1941		17	5385	132	1,444,553
Ouachita	Blossom	2,255.00	1945		20			11,963
	Tokio	2,470.00	1945		17	6138	192	482,050
	Hogg	2,766.00	1965	1966	22			3,018
	Travis Peak	3,375.00	1964		38	4327	132	694,942
	Cotton Valley	4,385.00	1964		45			258,422
	Smackover	5,866.00	1965		23	6982	168	451,488
	Pettet	3,500.00	2011		25	1172	72	8,551
HAMPTON	Nacatoch	2,286.00	1954	1958	16			164
Calhoun	Meakin	2,480.00	1943		14			37,525

See last page for key to Abbreviations.						PRODUCTION		
FIELD/ COUNTY	FORMATION	DEPTH (Ft.)	YEAR OF DISCOVERY	YEAR ABANDONED	API GRAVITY	2015 ANNUAL OIL (Bbls.)	2015 ANNUAL GAS (MCF)	CUMMULATIVE OIL (Bbls.)
HARMONY Columbia	Smackover	9,747.00	1975	1976	42			2,939
HARMONY GROVE Miller	Smackover	7,832.00	1980	1993	47			166,621
HARPER CREEK Columbia	Cotton Valley	5,800.00	1985	1988	41			13,021
	Smackover	7,563.00	1985	1988	41			5,624
HAWKINS CREEK Columbia	Smackover	7,091.00	1979	1982				4,809
HAYNESVILLE Columbia	Pettet	5,470.00	1942		39	3879		6,811,896
	Cotton Valley	8,850.00	1972		40			80,853
Columbia & Claiborne Par.	Smackover B	10,383.00	1959		47	24	44,097	32,349
	Smackover							855
HAYNESVILLE NORTH	Pettet	5,574.00	1961		39	767		143,464
	Cotton Valley	8,724.00	1981	1993	47			93,845
	Smackover	10,500.00	1980	1986	52			54,776
HENDERSON CREEK Columbia	Travis Peak	4,233.00	1976		43	583		233,562
HERVEY Miller	Rodessa	3,610.00	1955	1985	37			15,106
HIBANK Union	Nacatoch	2,080.00	1942		40	8745		3,003,103
	Meakin	2,440.00	1952		31			2,746,817
	Graves	2,555.00	1952		32			733,647
	Tokio	3,126.00	1986	1991 TA	41			8,134
	Tuscaloosa	3,020.00	1953		49	1075		991,067
	Glen Rose		1955	1956				2,403
	Rodessa	3,300.00	1977	1991 TA				35,699
	Hogg	3,145.00	1963	1985 TA	48			56,230
	Pettet		1961	1965				108,419
	Travis Peak	4,006.00	1963		45			504,873
	Cotton Valley		1959	1960	36			7,418
HIBANK SOUTH Union	Hogg		1954	1985 TA				57,595
	Travis Peak	3,480.00	1952	1964	34			615,004
	Cotton Valley	6,396.00	1986	1986				415
HIBANK CREEK Union	Tuscaloosa	3,065.00	1959		29	1130		299,960
HILLSBORO Union	Nacatoch	2,230.00	1930		23			2,336,383
	Primm	2,554.00	1984	1986				
	Meakin	2,560.00	1959	1983	22			435
	Tuscaloosa	3,050.00	1984	1987 TA				301,312
	Travis Peak	3,390.00	1981		36	16295		407,652
HILLSBORO SOUTH Union	Rodessa	3,545.00	1965	1983 TA	45			130,448
	Hogg	4,510.00	1966	1985 TA	44			176,479
	Travis Peak			1968				1,173
HOGG Union	Cotton Valley	5,575.00	1979		35			141,348
	Smackover	6,980.00	1984	1985	42			3,547
HOLLY SPRINGS CH. Miller	Tuscaloosa	3,476.00	1980	1988	36			19,792
HOLMES CREEK Union	Blossom	2,600.00	1952		24	683		605,608
	Tokio	2,745.00	1967	1991 TA	28	330		55,643
HOOKER BRANCH Miller	Smackover	8,144.00	1974	1984	46			48,737
HORSEHEAD Columbia	Pettet	5,850.00	1952		36			4,630,763
	Smackover	10,630.00	1989	1991 TA	46			790
HORSEHEAD CREEK Columbia	Smackover	9,798.00	1985	1990	35			35,929
IRMA Nevada	Nacatoch	1,150.00	1920		14	23244		13,092,258
	Tokio	2,586.00	1963		30	17344		3,662,245
	Paluxy	2,668.00	1963		32			276,325
	Glen Rose		1953	1962 TA				43,038
	Travis Peak	3,015.00	1953		30			666,199
	Cotton Valley		1955	1955				3,375
	Smackover	4,712.00	1972		28	19015	480	2,681,643
	Rodessa	2,372.00	1993		26			6,637

See last page for key to Abbreviations.						PRODUCTION		
FIELD/ COUNTY	FORMATION	DEPTH (Ft.)	YEAR OF DISCOVERY	YEAR ABANDONED	API GRAVITY	2015 ANNUAL OIL (Bbls.)	2015 ANNUAL GAS (MCF)	CUMMULATIVE OIL (Bbls.)
LOUTRE CREEK Union	Cotton Valley Smackover			1982 1954				3,024 105,572
LOWERY BRANCH Union	Smackover	8,935.00	2001			4376		91,920
MAGNOLIA Columbia	Rodessa Pettet	3,220.00 4,222.00		1958 1988				5,326 101,587
	Travis Peak	4,870.00	1979	1989	43 44	10368	468	56,895
	Cotton Valley	6,390.00	1943		47	911	1,133	1,701,288
	Smackover	7,500.00	1938		38	169100	236,451	171,072,740
MANDEVILLE Miller	Smackover	6,208.00	1975		33			149,300
MARS HILL Lafayette	Cotton Valley Smackover			1969 1985				2,509 95,045
MARYSVILLE Union	Cotton Valley Smackover	6,023.00	1970	1973	42			3,138 159,213
MAYTON Miller	Tuscaloosa Paluxy	2,940.00 3,620.00	1967 1967		27 16		1173 2359	52,767 523,901
	Mooringsport	3,952.00	1976	1987	31			30,317
MCDONALD Ouachita	Sligo	2,821.00	1929	1932	31			117,085
MCKAMIE NORTHEAST Lafayette	Smackover	8,230.00	1982	1990	66			64,334
MCKAMIE PATTON Lafayette	Gloyd James	4,755.00 5,014.00	1973 1971		31 38	10708 10605		961,616 2,447,810
	Cotton Valley	7,306.00	1970		45	60857	8,930	4,114,464
	A Lime							37,749
	Smackover	9,100.00	1940		55	9502		32,889,534
	Paluxy							3,916
	Travis Peak	8,310.00	1998					4,065
MCKAMIE SOUTH Lafayette	Smackover	9,340.00	1986	1989	55			3,107
MCKINNEY BAYOU Miller	Tokio Tuscaloosa	2,810.00 3,050.00	1975 1955	1982 1989 TA	32 20			6,194 54,331
	Paluxy	3,398.00	1955		31	1878		1,909,315
	Glen Rose	3,930.00	1955	1990 TA	39	318		61,337
	Mooringsport	3,957.00	1985	1986 TA	25			2,565
MCLENDON BRANCH Columbia	Smackover Buckner		1991 1992		42			506,648 10,079
	Pettet	4,814.00	1993					9,751
MCNATT Nevada	James	2,666.00	1976	1992	20			2,429
MCNEIL EAST Columbia	Pettet Travis Peak	3,490.00 4,040.00	1946 1977		29 48	2768 254		889,214 164,741
	Tokio							1,957
MEDLOCK Columbia	Smackover			1965				535
MERIWETHER LAKE Lafayette	Tuscaloosa Mooringsport	2,700.00 3,418.00		1993	20 18			26,554 6,323
	Smackover	7,082.00	1982		23	1246	36	211,178
	Tokio	2,275.00	1995		17	1968	60	53,459
MERIWETHER LAKE S. Lafayette	Paluxy	2,816.00	1981		14			26,101
MERIWETHER LAKE SE Lafayette	Smackover	7,282.00	2007					2,729
MIDWAY Lafayette	Tokio Tuscaloosa	2,106.00 2,390.00	1973 1973		12 12			35,416 2,278
	Rodessa	3,526.00	1969	1970	29			685
	Smackover	6,400.00	1942		36	62044	36,356	83,978,499
MIDWAY EAST Lafayette	Tokio Tuscaloosa	2,185.00 2,475.00	1958 1970		18 32	2236 1901		316,806 454,742

See last page for key to Abbreviations.						PRODUCTION		
FIELD/ COUNTY	FORMATION	DEPTH (Ft.)	YEAR OF DISCOVERY	YEAR ABANDONED	API GRAVITY	2015 ANNUAL OIL (Bbls.)	2015 ANNUAL GAS (MCF)	CUMMULATIVE OIL (Bbls.)
NORPHLET Union	Cotton Valley			1959				1,632
O'BRIEN Union	Pettet	3,987.00	1972	1996	36			55,368
OGEMAW Ouachita	Blossom	2,050.00	1967	1968	30			630
OLD UNION Union	Blossom	2,730.00	1961	1985 TA	23			63,870
OLIN FOREST Union	Tuscaloosa	3,200.00	1956	1970	47			390,250
	Rodessa	4,300.00	1964	1984 TA	44			15,020
	Hogg Sand	4,400.00	1960		72			722,142
	Travis Peak	4,519.00	1969	1970	50			3,859
OLIN FOREST NORTH Union	Rodessa	3,155.00	1966		43			226,896
	James Lime	3,328.00	1966		42			421,279
	Hogg	3,573.00	1966		41	1802		593,728
	Travis Peak	3,943.00	1966	1989 TA	43	682		245,401
	Cotton Valley	4,807.00	1966	1970 TA	18			42,009
	Cotton Valley	5,011.00	1988	1988	38			1,368
PACE CITY Ouachita	Meakin	2,190.00	1947		27	1479		492,627
	Graves	2,350.00	1967	1986	18	186		6,614
	Blossom	2,470.00	1967		23	464		121,124
	Tokio	2,565.00	1978		29	254		44,900
	Glen Rose	3,105.00	1947		31	3067		1,284,682
	Rodessa	2,740.00		1965	29			44,182
	Hogg Sand	3,055.00	1957		30	255		134,134
	Travis Peak	3,200.00	1951		27	3547	402	864,724
	Cotton Valley	4,236.00	1985		40	835	123	59,008
	Smackover	5,622.00	1976		25	17014	353	647,718
PACE CITY EAST Ouachita	Nacatoch			1964 TA				
	Meakin	2,290.00	1953		27	1322		714,083
	Graves	2,400.00	1952		21	1261		854,498
	Rodessa	2,953.00	1972		30	515		58,569
	Pettet	2,820.00	1965	1989 TA	26			15,243
	Travis Peak	2,817.00	1954	1973	18			19,087
	Smackover	5,645.00	1969	1976	27	9818		121,643
PACE CITY WEST Ouachita	Smackover	5,816.00	2007			3617		47,677
PALM Lafayette	Smackover	6,556.00	1963		35			119,464
PALM WEST Lafayette	Paluxy	3,187.00	1984		23	2555		159,251
PATMOS Hempstead	Tuscaloosa	2,220.00	1970	1971	18			507
	Smackover	5,860.00	1966	1971	28			22,595
PATMOS NORTH Hempstead	Tokio	1,884.00	1982		19	2230		181,963
PAUP SPUR Miller	Pettet	4,084.00	1978	1990	30			71,842
	Travis Peak	4,260.00	1985	1990	16			2,524
	Smackover	6,150.00	1975		43	17435		1,752,869
PIGEON HILL Bradley & Union	Travis Peak	2,923.00	1955	1985 TA	18			4,471
	Cotton Valley	4,287.00	1955		15			251,510
PILL BRANCH Miller	Jeter	6,115.00	1987		41			55,498
	Rodessa							412
PINE LOG CREEK Ouachita	Smackover	5,505.00	2007			1441		40,930
PINE TREE Columbia	Cotton Valley	6,863.00	1969	1985				2,093
	Smackover	8,425.00	1949		44	2494		1,550,824
	Travis Peak	4,672.00	1993	1995				
PISGAH Columbia	Pettet	5,500.00	1977		38	34895		262,152
	Cotton Valley	10,532.00	1982	1991 TA	48			53,809
PLAINFIELD Columbia	Pettet	5,839.00	1965		34	889		143,096
	Cotton Valley	9,184.00	1957		44			1,523,404
	Rodessa	4,990.00	1989		43			37,223

See last page for key to Abbreviations.						PRODUCTION		
FIELD/ COUNTY	FORMATION	DEPTH (Ft.)	YEAR OF DISCOVERY	YEAR ABANDONED	API GRAVITY	2015 ANNUAL OIL (Bbls.)	2015 ANNUAL GAS (MCF)	CUMMULATIVE OIL (Bbls.)
PLEASANT GROVE Union	Travis Peak	3,581.00	1967	1977 TA	42			54,334
PLEASANT HILL Miller	Cotton Valley Smackover	8,327.00	1974	1981 1979	63			7,117 45,199
PLEASANT VALLEY Lafayette	Cotton Valley	9,068.00	1980	1981	38			1,846
PLEASANT VALLEY SO. Lafayette	Rodessa		1990		42	2174		305,947
POISON SPRINGS Ouachita	Meakin			1963				129
PROMISED LAND CHURCH Miller	Hill	5,968.00	1985	1985	40			200
PRUDHOE BAY SOUTH Lafayette	Tokio Paluxy	2,688.00 3,681.00	1988 1990		17 22			14,062 3,088
RAINBOW SOUTH Union	Nacatoch Tuscaloosa	2,208.00 3,078.00	1986 1982	1989 TA 1982	21 40			397 358,550
	Rodessa		1982	1982				2,304
	Travis Peak	3,315.00	1980	1986 TA	32			15,181
	Cotton Valley	4,653.00	1967	1985	34			7,379
	Pettet							786
RAMSEY CREEK Union	Tokio Sligo	2,978.00	1983	2008 PA 1956	19			1,590 6,291
RAWLS CREEK Lafayette	Ford	8,316.00	1976	1989 TA	54			56,132
RED ROCK Columbia	Pettet	5,633.00	1975	1997	40			657,837
RICHLAND CREEK Union	Tokio	2,768.00	1971	1980 TA	32			21,386
RILEY BRANCH Columbia	Cotton Valley	6,877.00	1977	1980	41			4,177
RITCHIE Union	Baker	2,606.00	1963		16			1,232,374
RIVER BEND Union	Blossom	2,731.00	1959	1963	16			338
ROCKY MOUND Columbia	Gloyd	5,600.00	1962	1965	33			19,388
ROCKY MOUND SOUTH Miller	Hill Lower Hill	5,558.00 5,622.00	1981 1983	1992	70 38			45,893
RODESSA Miller	Rodessa Jeter	6,050.00 5,900.00	1937 1964		42 65	5865 2799		9,318,050 97,185
	Hill	6,025.00	1983		28	216		39,369
	Gloyd	6,122.00	1983		45	18260		813,901
	Pettet	6,784.00	1990		44	4382		133,528
RODESSA NORTH Miller	Wisinger		1943	1963				101,912
RODESSA WEST Miller	Hill Jeter	5,965.00 6,000.00	1959 1980	1996 1988	40 46			258,949 36,611
	Mitchell	6,090.00	1960		41			67,509
RONDO Miller	Smackover	6,517.00	1982	1984				2,488
SALEM CHURCH Union	Travis Peak Cotton Valley	4,296.00 5,328.00	1964 1967		42 35	1051		185,443 3,139
	Smackover	6,945.00	1984	1975	69			278,329
SALEM GRACE CHURCH Lafayette	Cotton Valley	8,740.00	1990		44			24,392
SAMS Miller	Smackover	8,100.00	2011					1,919
SANDY BEND Union	Nacatoch Blossom	2,270.00 2,762.00	1947 1956		19 25	32458		13,646,717 35,792
	Travis Peak	3,357.00	1984		25			15,433
SAUL'S CHAPEL Union	Tuscaloosa Travis Peak	3,180.00 3,880.00	1964 1964	1990 1985	45 43			431,444 76,418

See last page for key to Abbreviations.						PRODUCTION		
FIELD/ COUNTY	FORMATION	DEPTH (Ft.)	YEAR OF DISCOVERY	YEAR ABANDONED	API GRAVITY	2015 ANNUAL OIL (Bbls.)	2015 ANNUAL GAS (MCF)	CUMMULATIVE OIL (Bbls.)
SEMINARY CHURCH	Buckrange	2,269.00	1972	1985 TA	29			4,307
Ouachita	Blossom	2,427.00	1971		30			43,327
	Tokio	2,540.00	1971		18	126		126,587
SHEPHERD	Nacatoch			1957				1,308
Union	Travis Peak	3,140.00		1967	38			47,478
SHEPPARD BRANCH	Hill	3,222.00	1995		44			33,713
Union	Rodessa					511		31,517
SHILOH	Tokio	2,700.00	1964		14	2502		602,822
Lafayette	Tuscaloosa	2,975.00	1966		19			117,398
	Paluxy	3,025.00	1966		23	5920	2,535	214,424
	Smackover							53,942
SHONGALOO NORTH	Pettet	5,750.00	1951	1987 TA	40			576,386
Columbia								
SHORT	Blossom	2,858.00	1969		20			19,588
Union								
SHULER	Graves			1951 TA				93
Union	Blossom			1971 TA				
	Tuscaloosa	3,100.00	1952		38			558,981
	Glen Rose			1971 TA				
	Hill Sand	3,160.00	1954		42	3347		1,464,010
	Pettet	4,010.00	1950		42	59487		3,965,732
	Travis Peak			1971 TA				
	Morgan Sand	5,500.00	1937		41			4,502,080
	Cotton Valley	5,580.00	1953		42	39425		11,030,762
	Mayfield B Sand	5,590.00	1952		42	1239		1,629,747
	Lagrone Sand	5,700.00	1953	1989 TA	42			1,912,483
	Jones	7,530.00	1937		34	72572		83,623,690
	Reynolds			1955				7,728,942
SHULER EAST	Tuscaloosa	3,075.00	1977		42			45,591
Union	Pettet	3,930.00	1951		45	3103		617,064
	Morgan Sand	5,580.00	1941		46	1059		2,009,174
	Cotton Valley	7,130.00	1951		38	1803		1,435,591
	Jones	7,530.00	1951		40			100,551
	Smackover	7,640.00	1951		46	290		211,965
SMACKOVER	Uncontrolled	1,920.00	1922		19	1577079		600,362,013
Union &	Travis Peak	3,100.00	1953		31	6514		4,581,682
Ouachita	Cotton Valley	4,050.00	1976		38	1002		114,595
	Smackover	5,900.00	1978	1986	31	4468		52,096
	Meakin					2541		42,014
	Nacatoch					101314		1,984,039
BILYEU AREA	Travis Peak	2,668.00	1968		26			320,499
BOLLENBACKER AREA	Travis Peak	3,250.00	1970		34	2296		281,841
KIRKLAND AREA	Travis Peak	3,360.00	1964	1965	25			4,095
LINGLE BACH AREA	Cotton Valley			1963				104,011
ROSENBAUM AREA	Travis Peak	3,092.00	1958	1965	24			43,684
SAND LAND AREA	Cotton Valley	4,050.00	1960	1969	39			86,912
	Travis Peak		1961	1972	36			77,039
SHULER AREA	Travis Peak	3,370.00	1970	1991	35			46,921
STEVENSON AREA	Travis Peak	2,930.00	1980		43	1454		86,223
TURNER AREA	Travis Peak	2,926.00	1951		40			131,323
SMITHVILLE	Blossom	2,960.00	1966		36			21,309
Union								
SNOW HILL	Travis Peak	3,300.00	1956		31	5323		698,869
Ouachita	Cotton Valley	3,363.00	1955		35	11092		4,495,726
	Smackover	4,821.00	1936			3489		901,148
	Tokio	4,896.00	1983					99
SPIRIT LAKE	Buckrange			1949				3,663
Lafayette	Tokio	2,702.00	1980		18	1350		50,408
	Tuscaloosa	3,170.00	1978		33	1004		179,288
	Goodland Lime	3,600.00	1949		36	614		373,800
	Paluxy	3,740.00	1947		34	7893		2,810,361
	Mooringsport	3,873.00	1947		29	3333		176,656
	Kilpatrick	4,100.00	1946	1972 TA	38			1,575,451
	Hill		1979		42			88,842
	Smackover	7,051.00	1971		54	1299		275,022
	Glen Rose					1162		27,608

See last page for key to Abbreviations.						PRODUCTION		
FIELD/ COUNTY	FORMATION	DEPTH (Ft.)	YEAR OF DISCOVERY	YEAR ABANDONED	API GRAVITY	2015 ANNUAL OIL (Bbls.)	2015 ANNUAL GAS (MCF)	CUMMULATIVE OIL (Bbls.)
SPIRIT LAKE NORTH	Tokio	2,540.00	1985		17	2976		298,253
Lafayette	Tuscaloosa	3,015.00	1987	1987 TA	18			170
	Paluxy	3,834.00	1988		34			7,839
	Kilpatrick	4,468.00	1984		40			97,674
	Hill	4,579.00	1984	1984	35			1,366
SPOTSVILLE	Pettet	4,243.00	1986		36			39,856
Columbia	Smackover	7,736.00	1978	1981	54			89,647
SPRING BRANCH	Nacatoch	2,150.00	1984	1985	39			267
Union	Smackover	7,367.00	1981	1985				2,204
SPRINGHILL	Tokio	3,100.00	1952		41			1,562,904
Columbia	Pettet	5,840.00	1987	1988	41	56207	1,210	1,202,061
	Hill			1963				19,687
	Haynesville	11,035.00	1987		61	14910	1,158,888	3,296,506
	Haynesville/Smackover B					1176		12,430
	Nacatoch					730		54,591
ST. JONAH CHURCH	Smackover	9,367.00	1986	1988	49			2,045
Lafayette								
ST. MARY	Hill	5,634.00	1979		38	3398		480,471
Lafayette	Mitchell	5,789.00	1978		43			1,725,769
ST. MARY WEST	Cotton Valley	8,615.00	1984		45	7099	982	1,081,222
Lafayette	Smackover	8,624.00	1985	1985 TA1982	61			12,604
ST. MATTHEWS	Smackover	7,763.00	1978	1982	38			1,753
Columbia								
STAMPS	Tokio	2,350.00	1955		16	8054		2,388,712
Lafayette	Tuscaloosa	2,600.00	1955		20			314,044
	Paluxy	4,070.00	1958		38	2605		2,050,270
	Mooringsport	3,040.00	1959		26			84,229
	Rodessa	3,773.00	1956		34	663		785,312
	Hill	3,459.00	1984	1985 TA	36			1,484
	Knighton			1972				10,150
	Travis Peak	4,290.00	1958	1976 TA	33			31,038
STAMPS EAST	Tokio	2,490.00	1979		19	1686		296,787
Lafayette	Tuscaloosa			1956				5,617
STAMPS NORTHWEST	Tokio	2,295.00	1956		15	4437		577,516
Lafayette								
STAMPS WEST	Tokio	2,568.00	1963	1986 TA	18			106,604
Lafayette	Paluxy	3,310.00	1976	1989 TA	17			33,605
STATELINE	Smackover	8,882.00	1990		44	1604		1,580,534
Union								
STATELINE SOUTH WEST	Smackover	8,930.00	1995		50	8875		695,753
Union								
STATELINE WEST	Smackover							22,737
STEPHENS	Nacatoch	1,402.00	1971		17	8661		904,280
Columbia &	Buckrange	2,100.00	1922		30	15782		24,234,173
Ouachita &	Tokio	2,260.00	1965		17	1046		161,459
	Rodessa	2,650.00	1949		28			678,003
Nevada	Rodessa	3,277.00	1972		32			
	Glen Rose	2,660.00	1948		30	1932		1,216,119
	James Lime	3,100.00	1945		31			512,201
	Hogg Sand	3,190.00	1949		35	10130		6,844,990
	Pettet	3,393.00	1981		26	13823		315,975
	Cotton Valley	4,910.00	1985		32			8,297
	Smackover	5,940.00	1956		34	40767		3,840,979
CURRY AREA	Nacatoch	1,350.00	1966	1990 TA	17			44,380
	Buckrange	1,960.00	1966	1971	33			15,314
	Rodessa	2,939.00	1967	1969 TA	16			4,360
	Travis Peak	3,300.00	1949		32			764,807
SMART AREA	All Sands	3,040.00	1941		30	47974		22,839,031

See last page for key to Abbreviations.						PRODUCTION		
FIELD/ COUNTY	FORMATION	DEPTH (Ft.)	YEAR OF DISCOVERY	YEAR ABANDONED	API GRAVITY	2015 ANNUAL OIL (Bbls.)	2015 ANNUAL GAS (MCF)	CUMMULATIVE OIL (Bbls.)
STEPHENS NORTH Nevada	Buckrange	1,990.00	1945		26	3838		552,982
STEPHENS NORTH EXT. Ouachita	Blossom	2,140.00	1950		29	1997		361,826
STOW LAKE Union	Graves Travis Peak	2,764.00	1969	1987 TA 1986	16	331		4,447 70
STRONG Union	Cotton Valley Smackover	5,890.00 6,242.00	1962 1980	1989 TA	36 32			122,130 83,350
STRONG NORTH Union	Nacatoch Travis Peak Cotton Valley	2,300.00 3,944.00 4,864.00	1958 1985 1979	1971 1986	21 39 32		1561	
SULPHUR RIVER Miller	Rodessa	5,880.00	1993	1995	41			143,119 2,220
SUNVIEW Lafayette	Paluxy	2,790.00	1965	1966	21			4,600
TATUM BRANCH Lafayette	Tuscaloosa					2106		4,454
TEXARKANA Miller	Pettet Smackover	4,926.00 7,358.00	1977 1942		36 70	8639		541,541 408,912
TEXARKANA EAST Miller	Travis Peak	5,134.00	1981	1982				2,039
THREE CREEKS Union	Cotton Valley	8,054.00	1979	1983	42			6,711
THREE CREEKS EAST Union	Cotton Valley	6,600.00	1984	1991	40			9,465
TOM CREEK Union	Nacatoch Blossom Travis Peak			1968 TA 1970 1965				
		2,772.00	1965		24			2,180
		3,000.00	1964		21			3,188
TROY Nevada	Nacatoch Tokio	1,220.00 2,150.00	1936 1936		18 18	15949		10,473,176
	Tokio 13-15-18-20					4389		126,479
	Blossom	2,630.00	1956		29	1483		1,019,194
	Glen Rose	2,332.00	1954	1986	25			66,412
	Travis Peak	2,665.00	1954		27	713		158,307
	Smackover	4,755.00	1974		32	6085	132	1,211,308
TROY EAST Ouachita	Nacatoch	1,309.00	1956	1989 TA	15	1319		110,024
TROY NORTH Nevada	Nacatoch Blossom Tokio Paluxy Rodessa	1,723.00 2,340.00 2,450.00 2,830.00 2,853.00	1956 1956 1956 1973 1977	1980 TA 1997 1981 TA	16 24 22 26 20			17,775 104,171 380,893 110,751 191,301
TROY SOUTH	Tokio							5,614
TUBAL Columbia & Union	Cotton Valley Smackover	8,010.00 9,280.00	1950 1950		46 51	3187		844,556 1,769,271
TURKEY CREEK Union	Tuscaloosa	3,101.00	1976	1993	41			134,709
URBANA Union	Nacatoch Meakin Graves Blossom Tokio Rodessa Hogg Thompson Crain Gregory Upper Parker Lower Parker Urbana Sand Unit (3500) Travis Peak	2,300.00 2,500.00 2,604.00 2,740.00 2,840.00 3,945.00 3,000.00 3,200.00 3,350.00 3,550.00 3,526.00 3,500.00	1930 1946 1958 1971 1953 1971 1971 1958 1940 1951 1959 1929 1951		32 20 25 32 25 36 36 26 26 31 24 23 27	1663 2210 108		1,065,409 1,045,255 20,124 535,249 27,940 12 1,119 15,290 2,546,501 9,848,271 584,879 150,869 1,019,991 22,350 3,616,989

See last page for key to Abbreviations.						PRODUCTION		
FIELD/ COUNTY	FORMATION	DEPTH (Ft.)	YEAR OF DISCOVERY	YEAR ABANDONED	API GRAVITY	2015 ANNUAL OIL (Bbls.)	2015 ANNUAL GAS (MCF)	CUMMULATIVE OIL (Bbls.)
VILLAGE	James			1978 TA				17
Columbia	Pettet	3,990.00	1949		30	11886		413,653
	Travis Peak	4,550.00	1946		47	46758		14,384,401
	Cotton Valley	5,570.00	1946		54	20378		2,506,415
	Smackover	7,320.00	1938		47	11792		12,778,490
WALDO	Smackover	7,119.00	1989		39	2308	60	170,698
Columbia	Pettet					9450	240	142,367
WALKER CREEK	Cotton Valley			1972				655
Columbia & Lafayette	Smackover	10,870.00	1968		48	12689	110,539	35,952,584
WALNUT HILL	Mitchell	5,830.00	1957		41	24190	2,769	2,945,211
Lafayette	Pettet			1951				2,374
	Smackover			1954				208,343
WARE CREEK	Smackover	10,404.00	1979		55	1686		500,754
Columbia								
WARNOCK SPRINGS	Smackover	7,432.00	1982	1989 TA	70	5299		161,251
Columbia								
WELCOME	Smackover	11,170.00	1969		45			1,639,631
Columbia	Cotton Valley	8,802.00	1990		42			8,490
WESGUM	Nacatoch	1,637.00	1978		15			2,638
Ouachita	Tokio			1997				91,980
	Travis Peak							1,436
	Rodessa	2,748.00	1986		42			63,350
	Sligo							1,099
	Smackover	5,808.00	1971		22	5446	432	1,277,370
WESSON	Nacatoch	1,500.00	1946		15	26836		1,695,435
Ouachita	Buckrange	2,200.00	1947		30	14		2,797,489
	Blossom	2,200.00	1947		30			827,677
	Tokio	2,340.00	1986	1990 TA	19			331,274
	Glen Rose	2,720.00	1945		30	11739	276	1,122,579
	Hill	2,590.00	1945		32	1315		8,891,968
	James Lime	2,960.00	1945		30			325,676
	Hogg	3,100.00	1946		32	42132	1,385	40,331,435
	Sligo	2,595.00	1964		23	340		192,325
	Pettet	3,326.00	1982		22	3166		19,045
	Travis Peak	3,220.00	1946		36	114600	2,172	7,112,993
	Smackover	5,845.00	1967		34	26557		4,201,254
WESSON NORTH	Nacatoch	1,358.00	1952		15			11,426
Ouachita	Buckrange	1,950.00	1966		33			348,087
	Buckrange & Blossom							984
	Blossom	1,986.00	1966		33			
WICKHAM CREEK	Smackover	6,993.00	1974	1997	35	6250		333,257
Union								
WICKHAM CREEK W.	Smackover	7,034.00	1990	1994	33			64,481
Union								
WILDCAT								
Union	Smackover					282		3,322
Lafayette	Tokio					1495	28	7,106
WILDWOOD	Travis Peak	3,200.00	1986	1992	41			3,833
Union								
WILKS	Cotton Valley			1952				5,573
Union	Smackover	7,875.00	1977					30,432
WILLISVILLE	Nacatoch	1,211.00	1951		14	12867		970,431
Nevada	Blossom	1,946.00	1955		22	1502		264,696
WILLISVILLE S.W.	Nacatoch	1,140.00	1956		14	31492		4,869,719
Nevada	Blossom	1,980.00	1970		18	1075		385,523
	Tokio	2,070.00	1981	1989 TA	15			2,031
	Travis Peak	3,260.00	1973	1983	28			5,015
	Smackover					43548	2,160	117,703
	Wedington/Smackover							39,326
WILLISVILLE WEST	Nacatoch	1,200.00	1957		15	5068		610,410
Nevada	Tokio	2,135.00	1955		19			255,341
	Hogg	2,977.00	1973	1992	22			193,654
WILMINGTON	Graves	2,768.00	1977		17	1445		39,251
Union	Travis Peak	3,438.00	1958	1971	18			26,142
WILMINGTON SOUTH	Graves	2,822.00	1984	1988				1,224
Union								
WINCHESTER	Meakin	2,635.00	1956		20	3387		1,085,012

North Arkansas Production Data

NORTH ARKANSAS RESERVOIR DATA

FIELD	COUNTY	FORMATION	YEAR OF DISCOVERY	YEAR ABANDONED	2014 ANNUAL GAS MCF	CUMMULATIVE MCF	2015 ANNUAL GAS MCF	CUMMULATIVE MCF
AETNA	Logan	Atoka	1956		5,996,614	733,783,175	5,556,833	739,340,008
	Franklin	Morrow				0		0
		Penters				0		0
ALMA	Crawford	Atoka	1916		253,312	5,534,217	244,079	5,778,296
		Atoka	1961			37,398,774		37,398,774
		Morrow	1967			0		0
		Uncontrolled				2,337		2,337
ALMA, NORTH	Crawford	Hale	1985		9,003	630,510	9,387	639,897
		Boone	1985			0		0
ALTUS	Franklin	Atoka	1960		649,595	100,228,476	617,374	100,845,850
		Morrow				0		0
		Pitkin				0		0
B-43	Arkansas, Cleburne, Conway, Cross, Faulkner, Independence, Jackson, Lee, Lonoke, Monroe, Phillips, Prairie, St. Francis, Van Buren, White	Fayetteville, Moorefield, Chattanooga			1,024,583,197	5,704,669,097	923,101,809	6,627,770,906
	Woodruff							
	Crawford, Franklin, Johnson, Pope					0		0
B-44 Area	Logan, Sebastian, Yale, Franklin, Scott				51,449,628	521,985,111	44,105,254	566,090,365
BALDWIN	Washington	Sylamore	1985		0	1,601,629	0	1,601,629
BARNEY	Faulkner	Hale	1990	1991	0	87,887	0	87,887
BATES	Scott	Atoka	1982	1986	0	0	0	0
BATSON	Johnson	Atoka	1973		420,212	128,690,123	393,230	129,083,353
		Morrow	1973			0		0
		U/Boone	1974			0		0
BEVERLY	Sebastian	Atoka	1937		0	4,405,109	0	4,405,109
	Franklin					0		0
		Uncontrolled			2,112	122,306	2,322	124,628
BLAIR CREEK	Washington	Sylamore	1986		0	302,901	0	302,901
BLAIR CREEK SOUTH	Washington	Boone	1987		0	1,514,755	0	1,514,755
BLICK	Conway	Atoka	1967	1992	0	23,647	0	23,647
BLOOMER	Sebastian	Atoka	1945	1971	0	158,116	0	158,116
BONANZA	Sebastian	Atoka	1962		871,978	235,412,328	853,312	236,265,640
		Morrow	1962			0		0
		Hunton	1962			0		0
		Penters				0		0
		Pitkin				0		0
BOOGER HOLLOW	Pope	Atoka	1962	1969	0	46,516	0	46,516
BOONEVILLE	Sebastian	Atoka	1958		23,021	204,954,313	20,213	204,974,526
	Logan					0		0
BRENTWOOD	Washington	Wedington	1977		0	1,833,123	0	1,833,123
BROCK CREEK	Logan	Atoka	1992		67,044	2,042,290	66,096	2,108,386
BROCK CREEK (BELL)	Logan	Bell	1991		0	211,408	0	211,408
CANNON CREEK	Madison	Sylamore	1986		0	0	0	0
CAULKSVILLE	Logan	Atoka	1964		828,686	73,567,312	754,065	74,321,377
		Morrow	1967			0		0
CECIL	Franklin	Atoka	1950		7,003,604	902,106,065	6,325,073	908,431,138

NORTH ARKANSAS RESERVOIR DATA								
FIELD	COUNTY	FORMATION	YEAR OF DISCOVERY	YEAR ABANDONED	2014 ANNUAL GAS MCF	CUMMULATIVE MCF	2015 ANNUAL GAS MCF	CUMMULATIVE MCF
	Sebastian	Morrow				0		0
	Crawford	Viola	1967			0		0
		Pitkin				0		0
CENTER RIDGE	Conway	All to base of Boone				23,302	0	23,302
CHAFFEE ARKOMA UNIT	Franklin	Atoka			36,350	1,544,988	166,564	1,711,552
	Sebastian					0		0
CHAMBERS	Sebastian	Hartshorne Coal			135,499	3,568,081	131,517	3,699,598
CHARLESTON	Franklin	Atoka	1964	1974		38,471		38,471
CHISMVILLE	Logan	Atoka	1959		0	123,572,752	0	123,572,752
CLARKSVILLE	Johnson	Atoka	1921		602,589	91,775,896	526,902	92,302,798
		Atoka	1967			62,115,125		62,115,125
		Morrow	1965			0		0
		Uncontrolled			49,322	1,984,922	46,035	2,030,957
CLAY	White	Arbuckle	1995		0	56,420	0	56,420
CLINTON N. E.	Van Buren	Hale	1997		0	58,789	0	58,789
CNR HARTFORD	Sebastian	Hartshorne Coal			522,745	10,058,339	403,507	10,461,846
COAL HILL	Johnson	Atoka	1958		186,102	39,080,333	179,524	39,259,857
		Morrow				0		0
CYPRESS VALLEY	Conway	Morrow	1985	1987		0		0
DELAWARE	Logan	Atoka	1970		342,342	17,390,072	327,126	17,717,198
DEAN SPRINGS	Conway	Boone	1976			0		0
		Hunton				0		0
DOVER	Pope	Atoka	1959		638,439	114,492,933	548,708	115,041,641
		Morrow				0		0
		Pitkin				0		0
		Batesville				0		0
		Boone				0		0
		Penters				0		0
		Hunton				0		0
		Pre-Penn				0		0
DRIPPING SPRINGS	Crawford	Atoka	1984		0	3,187,872	0	3,187,872
		Morrow	1982			0		0
		Boone	1982			0		0
DYER	Franklin	Atoka	1964		867,191	82,102,238	851,188	82,953,426
		Morrow	1965			0		0
EWING	Sebastian	Atoka	1936		1,520,588	59,285,304	1,537,716	60,823,020
		Atoka	1964			105,597,719		105,597,719
		Morrow	1964			0		0
		Penters	1966			0		0
		Hunton				0		0
		Uncontrolled			345,362	10,531,132	321,008	10,852,140
EXCELSIOR	Sebastian	Atoka	1970		0	16,975,386	0	16,975,386
FERN SPRINGS	Franklin	Wedington	1981		0	5,782	0	5,782
FLETCHER CREEK	Logan	Atoka	1966		0	3,774,761	0	3,774,761
FRIENDSHIP CHURCH	Washington	Boone	1987		0	518,632	0	518,632
		Sylamore	1986			0		0
FROG BAYOU	Crawford	Dunn C	1992		0	334,575	0	334,575
FURGERSON	Pope	Atoka	1965		296,361	60,381,485	210,407	60,591,892
		Morrow				0		0
		Brentwood				0		0
GOOSE CREEK	Washington	Sylamore	1985		0	240,888	0	240,888
GRAGG	Sebastian	Atoka	1955		0	262,554,828	0	262,554,828
GREENBRIER	Faulkner	Morrow	1984		0	143,125	0	143,125
GREENWOOD	Sebastian	Atoka	1969		0	10,052,366	0	10,052,366
GREENWOOD JUNCTION	Crawford	Atoka	1927		0	42,063	0	42,063

NORTH ARKANSAS RESERVOIR DATA								
FIELD	COUNTY	FORMATION	YEAR OF DISCOVERY	YEAR ABANDONED	2014 ANNUAL GAS MCF	CUMMULATIVE MCF	2015 ANNUAL GAS MCF	CUMMULATIVE MCF
GRIFFIN MOUNTAIN	Conway	Fayetteville			0	914,695	0	914,695
		Boone				0		0
HACKETT	Sebastian	Atoka	1966	1981	0	424,262	0	424,262
HARDT	Washington	Wedington	1987		0	341,926	0	341,926
		Boone	1987			0		0
		Sylamore	1987			0		0
HARGARVILLE	Johnson	Atoka	1968	1974		798,639		798,639
HARTFORD	Sebastian	Hartshorne Coal			469,692	9,249,340	455,367	9,704,707
HAZEL VALLEY	Washington				0	807,499	0	807,499
HECTOR	Pope	Atoka	1984		0	1,375,003	0	1,375,003
		Morrow	1984			0		0
HICKORY CREEK	Washington	Wedington			17,602	210,853	2,940	213,793
HIGH OCEAN	Washington	Sylamore	1985		0	177,944	0	177,944
HOLLIS LAKE	Crawford	Atoka	1958		2,487,906	301,567,696	2,404,956	303,972,652
		Morrow	1960			0		0
		St. Peter	1968			0		0
HUNT	Johnson	Atoka	1968		32,260	7,050,014	31,552	7,081,566
HUNTSVILLE	Madison	Sylamore	1976		0	823,539	0	823,539
HURRICANE CREEK	Crawford	Morrow	1981		0	894,344	0	894,344
		Wedington	1981			0		0
		Boone	1981			0		0
JERUSALEM	Conway	Atoka	1956		0	15,205,415	0	15,205,415
JERUSALEM EAST	Conway		1989		0	102,679	0	102,679
JETHRO	Franklin	Atoka	1955		510,953	50,357,065	476,880	50,833,945
		Morrow				0		0
		Boone				0		0
KIBLER	Crawford	Atoka	1915		0	295,413	0	295,413
		Uncontrolled				0		0
KIBLER (DEEP)		Uncontrolled			0	14,961	0	14,961
KIBLER (SHALLOW)		Uncontrolled			14,037	739,581	15,235	754,816
KIBLER-WILLIAMS	Crawford	Atoka	1957		1,585,866	199,715,648	1,478,089	201,193,737
		Morrow	1960			0		0
		Pre-Penn	1962			0		0
		Uncontrolled				102,383	4,383,927	110,097
KNOXVILLE	Pope	Atoka	1958		808,728	97,029,714	763,085	97,792,799
	Johnson					0		0
LAVACA	Sebastian	Atoka	1921		0	2,674,564	0	2,674,564
		Uncontrolled				0		0
LAVACA (DEEP)		Uncontrolled			0	927,737	0	927,737
LEE CREEK	Crawford	Morrow	1985		122,238	5,187,711	112,626	5,300,337
LINVILLE	Johnson	Atoka	1974		40,436	9,309,584	31,287	9,340,871
LITTLE CREEK					0	365,862	0	365,862
		Morrow	1974			0		0
LOCKE	Crawford	Boone	1979			0		0
LONE ELM	Franklin	Atoka	1950		576,053	143,132,465	526,728	143,659,193
		Morrow				0		0
		Pre-Penn				0		0
LUDWIG	Johnson	Atoka	1959		367,407	54,376,633	386,656	54,763,289
		Morrow				0		0
LUTHERVILLE	Johnson	Boone	1978		0	83,871	0	83,871
MANSFIELD	Sebastian	Atoka	1901		0	55,516,723	0	55,516,723
		Atoka	1965			0		0
		Uncontrolled				5,713,728		5,713,728
MARTINVILLE	Faulkner	Atoka	1980	1985	0	24,459,826	0	24,459,826

NORTH ARKANSAS RESERVOIR DATA								
FIELD	COUNTY	FORMATION	YEAR OF DISCOVERY	YEAR ABANDONED	2014 ANNUAL GAS MCF	CUMMULATIVE MCF	2015 ANNUAL GAS MCF	CUMMULATIVE MCF
		Morrow				37,885		37,885
MASSARD	Crawford	Atoka	1951		2,685,705	371,222,335	2,060,625	373,282,960
	Sebastian	Morrow	1957			0		0
		Penters	1963			0		0
		Hunton	1962			0		0
		Boone				0		0
		Uncontrolled			49,815	2,128,282	22,933	2,151,215
MASSARD PRAIRIE	Sebastian	Atoka	1904		0	38,991,724	0	38,991,724
MIKES CREEK	Johnson	Morrow	1985		0	0	0	0
		Boone	1985			0		0
MINERAL SPRINGS	Washington				0	0	0	0
MORELAND	Pope	Atoka	1954		434,193	104,795,173	371,207	105,166,380
		Morrow	1956			0		0
MT. NEBO	Yell	Atoka	1959	1960	0	0	0	0
NATURAL DAM	Crawford	Atoka	1978		1,263	52,030	1,106	53,136
NEW HOPE	Pope	Atoka	1961		144,120	17,129,456	118,202	17,247,658
		Morrow				0		0
NEW QUITMAN					0	283,050	0	283,050
OAK GROVE	Pope	Atoka			225,857	31,551,333	204,921	31,756,254
		Penters	1975			0		0
OLD HICKORY	Conway	Atoka	1958	1985	0	493,258	0	493,258
OZARK	Franklin	Atoka	1930		238,534	10,655,832	209,471	10,865,303
		Morrow	1961			0		0
OZARK (SHALLOW)					3,133	846,798	1,314	848,112
OZARK (DEEP)					0	4,758,812	0	4,758,812
OZARK (ANDERSON)					0	1,782,738	0	1,782,738
OZARK (NEW)					0	27,881,096	0	27,881,096
OZONE	Johnson	Atoka	1974		153,532	17,359,909	126,559	17,486,468
		Morrow				0		0
		Pitkin				0		0
		Boone	1974			0		0
PARADISE	Franklin	Morrow	1961		0	0	0	0
PARIS	Logan	Atoka	1966		351,178	35,348,817	294,553	35,643,370
		Morrow				0		0
PEARSON	Cleburne	Morrow	1981	1983		0		0
PETER PENDER	Franklin	Atoka	1962		1,742,603	165,956,072	1,631,212	167,587,284
		Morrow	1959			0		0
PINE RIDGE	Logan	Atoka	1986		23,392	955,676	23,042	978,718
PINEY CREEK					0	59,261	0	59,261
POSSOMTROT	Franklin	Atoka	1966		102,292	21,672,018	95,472	21,767,490
		Morrow	1966			0		0
Poteau Mountain	Sebastian	Hartshorne Coal	2009		7,780	72,615	7,126	79,741
PRAIRIE VIEW	Logan	Atoka	1954		247,002	10,055,729	288,256	10,343,985
		Morrow				0		0
QUITMAN	Cleburne	Atoka	1959	1992	0	318,185	0	318,185
QUITMAN, NEW	Cleburne	Fayetteville			0	0	0	0
	Faulkner					0		0
RENA	Crawford	Hale & Boone			0	293,865	0	293,865
RICH HOLLOW	Washington	Wedington	1990		0	144,124	0	144,124
RICH MOUNTAIN					0	1,748,896	0	1,748,896
RICH MOUNTAIN WEST	Logan					0		0
ROCK CREEK	Franklin	Atoka	1959		80,867	20,358,312	77,032	20,435,344
		Morrow				0		0
		Wedington				0		0
ROSS	Johnson	Atoka	1959		515,429	156,049,881	425,695	156,475,576
	Pope	Morrow				0		0

NORTH ARKANSAS RESERVOIR DATA								
FIELD	COUNTY	FORMATION	YEAR OF DISCOVERY	YEAR ABANDONED	2014 ANNUAL GAS MCF	CUMMULATIVE MCF	2015 ANNUAL GAS MCF	CUMMULATIVE MCF
RUDY	Crawford	Atoka	1949		31,453	6,012,407	14,978	6,027,385
		Morrow				0		0
		Boone				0		0
SCOTLAND	Van Buren	Fayetteville			0	1,273,654	0	1,273,654
SCOTTSVILLE	Pope	Atoka	1960		0	163,229	0	163,229
SCRANTON	Johnson	Atoka	1960		942,277	91,344,493	837,714	92,182,207
		Morrow				0		0
SECTION 10	Crawford	Atoka	1920			3,804,847		3,804,847
		Uncontrolled			51,657	853,315	42,902	896,217
SHIBLEY	Crawford	Atoka	1927			9,793,741		9,793,741
		Uncontrolled			150,093	3,294,963	144,441	3,439,404
SILEX	Pope	Atoka	1942		300,855	48,048,786	244,527	48,293,313
		Morrow				0		0
		Uncontrolled				170,540		170,540
SLAYTONVILLE	Sebastian	Atoka	1971		0	2,631,562	0	2,631,562
SMOKEY ROAD					0	142,935	0	142,935
SPADRA	Johnson	Atoka	1954		1,162,226	402,845,435	1,041,183	403,886,618
	Logan	Morrow				0		0
ST. VINCENT	Conway	Morrow	1976	1983		0		0
SUGAR GROVE	Logan	Atoka	1966	1976		0		0
Sugarloaf Mountain	Sebastian	Hartshorne Coal, Lower	2007		296,080	4,204,003	257,063	4,461,066
SUNSET	Washington	Wedington	1988		0	121,122	0	121,122
TATES ISLAND	Pope	Atoka	1929	1985 TA	0	8,253,135	0	8,253,135
TUCKS CHAPEL	Benton	Everton	1967	1968	0	0	0	0
UNION CITY	Johnson	Atoka	1958		589,003	132,742,600	519,468	133,262,068
		Morrow	1958			0		0
URSULA	Sebastian	Atoka	1963		236,122	21,744,035	234,894	21,978,929
		Uncontrolled			6,143	570,343	998	571,341
VESTA	Franklin	Atoka	1932		616,913	20,973,066	611,289	21,584,355
		Atoka	1961			23,574,350		23,574,350
		Morrow				0		0
		Uncontrolled			9,172	697,554	24,169	721,723
WATALULA	Franklin	Atoka	1953		40,751	5,182,183	38,532	5,220,715
WAVELAND	Yell	Atoka	1966		0	58,846,018	0	58,846,018
WEDINGTON	Washington	Sylamore	1983		0	849,033	0	849,033
WEST FORK	Washington	Sylamore	1953		0	1,332,832	0	1,332,832
WHITE OAK	Franklin	Atoka	1943		1,934,777	299,123,647	1,819,161	300,942,808
		Morrow	1958			0		0
		Boone				0		0
		Penters				0		0
WHITE ROCK MOUNTAIN	Franklin	Morrow	1984		0	184,697	0	184,697
		Wedington				14,201		14,201
WILLIAMS	Crawford	Atoka	1918			50,914,022		50,914,022
		Uncontrolled				0		0
WILLIAMS DEEP		Uncontrolled			86,360	3,083,612	89,911	3,173,523
WILLIAMS SHALLOW					0	52,771	0	52,771
WINSLOW	Washington	Wedington	1987		0	2,573,735	0	2,573,735
WITCHERVILLE	Sebastian	Atoka	1970		0	35,013,800	0	35,013,800
WONDERVIEW	Conway	Fayetteville			0	25,872	0	25,872
WYMAN	Washington	Sylamore	1985		0	0	0	0
						0		0
TOTAL					1,118,297,034	13,020,488,665	1,005,974,703	14,026,463,368

**Arkansas Brine Production
1979 – 2015**

YEAR	BARRELS
1979.....	113,592,673
1980.....	183,875,440
1981.....	191,624,074
1982.....	189,407,705
1983.....	201,231,245
1984.....	235,726,972
1985.....	208,648,907
1986.....	203,240,401
1987.....	205,044,975
1988.....	222,819,711
1989.....	235,804,261
1990.....	241,020,532
1991.....	235,988,715
1992.....	231,928,936
1993.....	237,747,546
1994.....	275,331,857
1995.....	311,439,117
1996.....	324,756,326
1997.....	352,622,166
1998.....	324,727,490
1999.....	301,514,302
2000.....	321,518,739
2001.....	309,000,330
2002.....	322,563,813
2003.....	301,118,442
2004.....	326,469,195
2005.....	251,628,561
2006.....	293,118,746
2007.....	285,385,870
2008.....	286,724,347
2009.....	175,031,787
2010.....	276,917,124
2011.....	289,818,680
2012.....	265,326,652
2013.....	267,503,967
2014.....	271,647,658
2015	267,996,889

**Brine Production
2015**

FIELD	BARRELS
Atlanta.....	3,635,134
Big Creek	2,527,311
Burns Pond.....	11,795,913
Cairo.....	7,612,014
Catesville.....	34,130,724
Hibank.....	11,148,719
Hogg.....	2,671,608
Kerlin	3,788,556
Kilgore Lodge	37,517,212
Lisbon	10,148,621
Magnolia	15,226,183
Marysville	45,885,234
Shuler East	4,860,001
Village.....	44,677,355
Warnock Springs.....	18,236,982
Wilks	14,135,322
TOTAL	267,996,889